







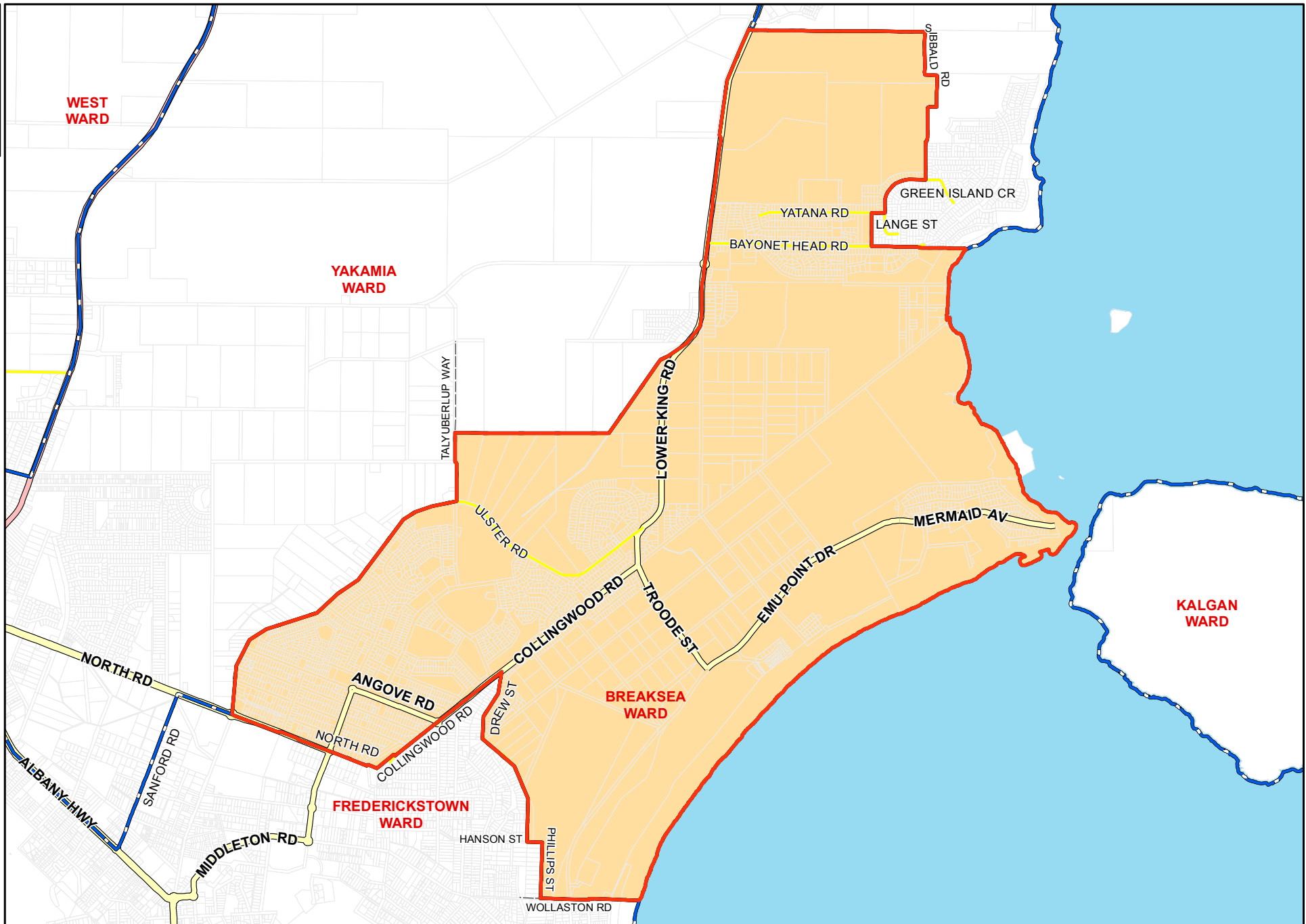


-  Highlighted Ward
-  Ward Boundaries
-  Other Roads
-  Highways
-  Main Roads
-  Minor Roads
-  Open Water



SCALE @ A4:
1:34,000



BREAKSEA WARD

Date Printed: 30/07/2015

MXD: X:\CORP\Services\ProjectFiles\20140926_HD3144_HD4177_HD4763_HD5114_Ward_Review\Ward_Review_2014_20150728_WardBoundaries_BREAKSEA.mxd



This map has been produced by the City of Albany using data from a range of agencies. The City bears no responsibility for the accuracy of this information and accepts no liability for its use by other parties.

Reproduced by permission of Western Australian Land Information Authority, Copyright Licence SLIP 436-2014-1. www.landgate.wa.gov.au