

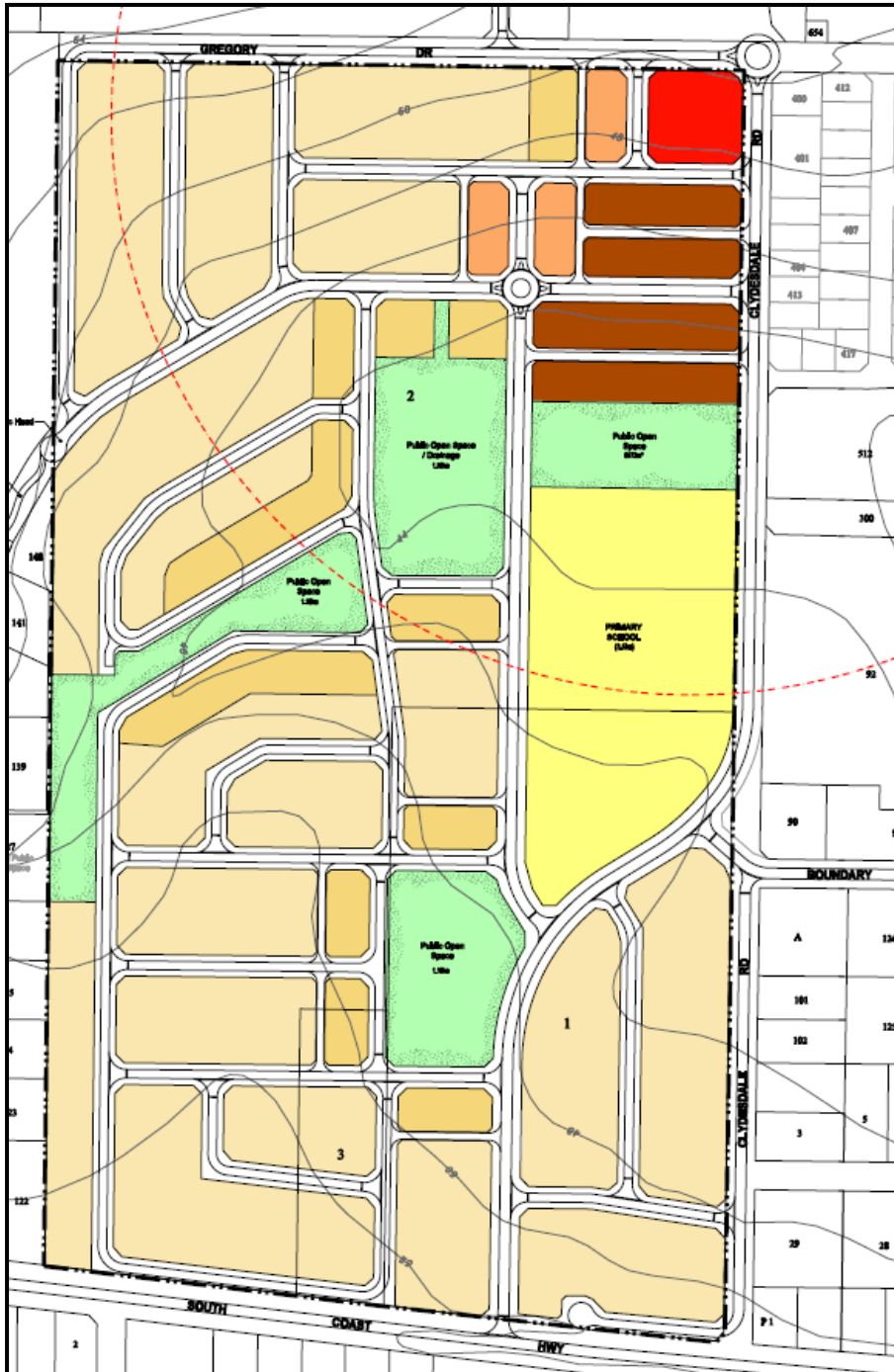


Planning & Development Services


**City of Albany
Policy**








MCKAIL STRUCTURE PLAN

LOTS 1, 2 & 3 SOUTH COAST HIGHWAY, MCKAIL STRUCTURE PLAN



LEGEND

-  **SITE BOUNDARY**

-  **R20 LOTS**
-  **R30 LOTS**
-  **R30/R40 LOTS**
-  **R30/R40/R50 LOTS**
-  **PRIMARY SCHOOL**
-  **LOCAL SHOPPING**
-  **PUBLIC OPEN SPACE / DRAINAGE**