




Datum: MGA 94 Zone 50
 Reference: 170611SGP-01A.dgn
 Drawn By: ABS 17/06/11
 Checked By: CP 17/06/11

Scale @ A3 1:2500
 0 20 40 60 80
 All distances are in metres

NOTE:
 This plan has been prepared for planning purposes. Areas, Contours and Dimensions shown are subject to survey.






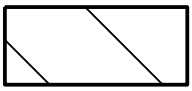
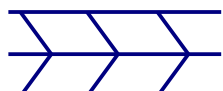

Subdivision Guide Plan

LOT 4 ON DIAGRAM 78114

COSY CORNER ROAD

KRONKUP

To be read in conjunction with Subdivision Guide Plan dated 19/11/02 that applies to the remainder of Special Rural Area 30

	Existing House		Wildlife Corridor
	Conservation of Flora and Fauna Area		Building Envelopes
	Creek protection area		Buffer to existing agricultural uses

Endorsed by CEO City of Albany Date

