

SCALE @ A3:

N




0 10 Kilometers



Local Planning Scheme No.2 - Maps

Index Map
























This map has been produced by the City of Albany using data from a range of agencies. The City bears no responsibility for the accuracy of this information and accepts no liability for its use by other parties.

Reproduced by permission of Western Australian Land Information Authority, Copyright Licence SLIP 1028-2017-1. www.landgate.wa.gov.au
























Date Printed: 16/01/2024

LEGEND

LOCAL SCHEME ZONES






	Urban development
	Rural
	Priority agriculture
	Rural enterprise
	Residential
	Rural residential
	Rural smallholdings
	Rural townsite
	Environmental conservation
	Light industry
	General industry
	Industrial development
	Strategic industry
	Commercial
	Neighbourhood centre
	Mixed use
	Service commercial
	Regional centre
	Tourism
	Private community purposes
	Special use

LOCAL SCHEME RESERVES

	Local road
	Primary distributor road
	District distributor road
	Cultural facilities
	Civic and community
	Cemetery
	Drainage/waterway
	Education
	Emergency services
	Environmental conservation
	Government services
	Car park
	Heritage
	Medical services
	Public open space
	Public purposes
	Railways
	Recreational
	Social care facilities
	Special purpose
	Strategic infrastructure
	Infrastructure services
	Foreshore

Additional information

(see scheme text for additional information)

	Scheme area boundary		Additional use reserve
	Residential design codes		Additional use
	Restricted use		Special control area



SCALE @ A3:

0 0.1 0.2 0.4 Kilometers

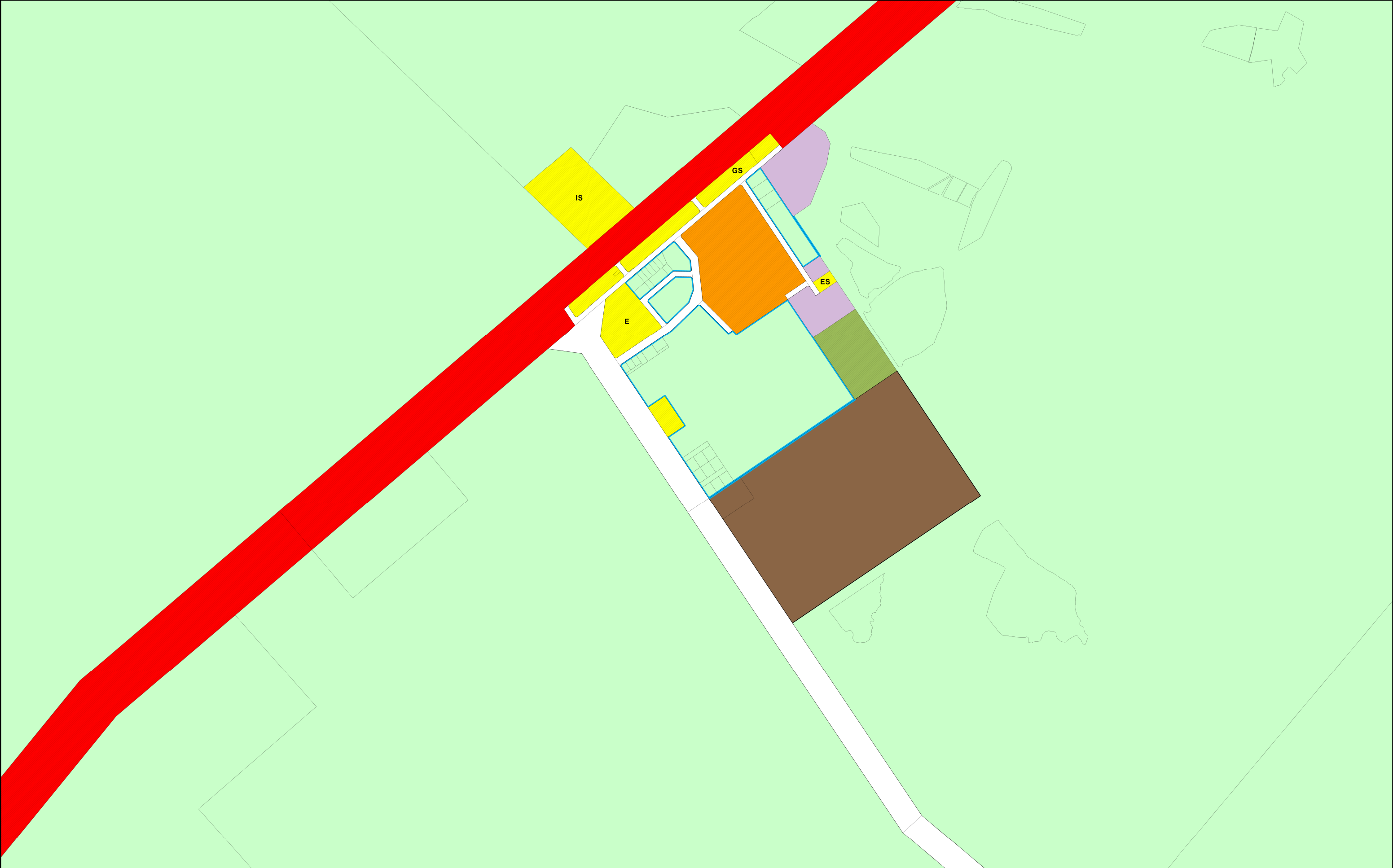
Map 1

Local Planning Scheme No.2 - Maps



This map has been produced by the City of Albany using data from a range of agencies. The City bears no responsibility for the accuracy of this information and accepts no liability for its use by other parties.

Reproduced by permission of Western Australian Land Information Authority, Copyright Licence SLIP 1028-2017-1. www.landgate.wa.gov.au



SCALE @ A3:


0 0.23 0.45 0.9 Kilometers

MXD: X:\Planning_&_Development\Planning_Services\Strategic_Planner\New Scheme\FINAL_COA\Final_New_Scheme.aprx

Map 2

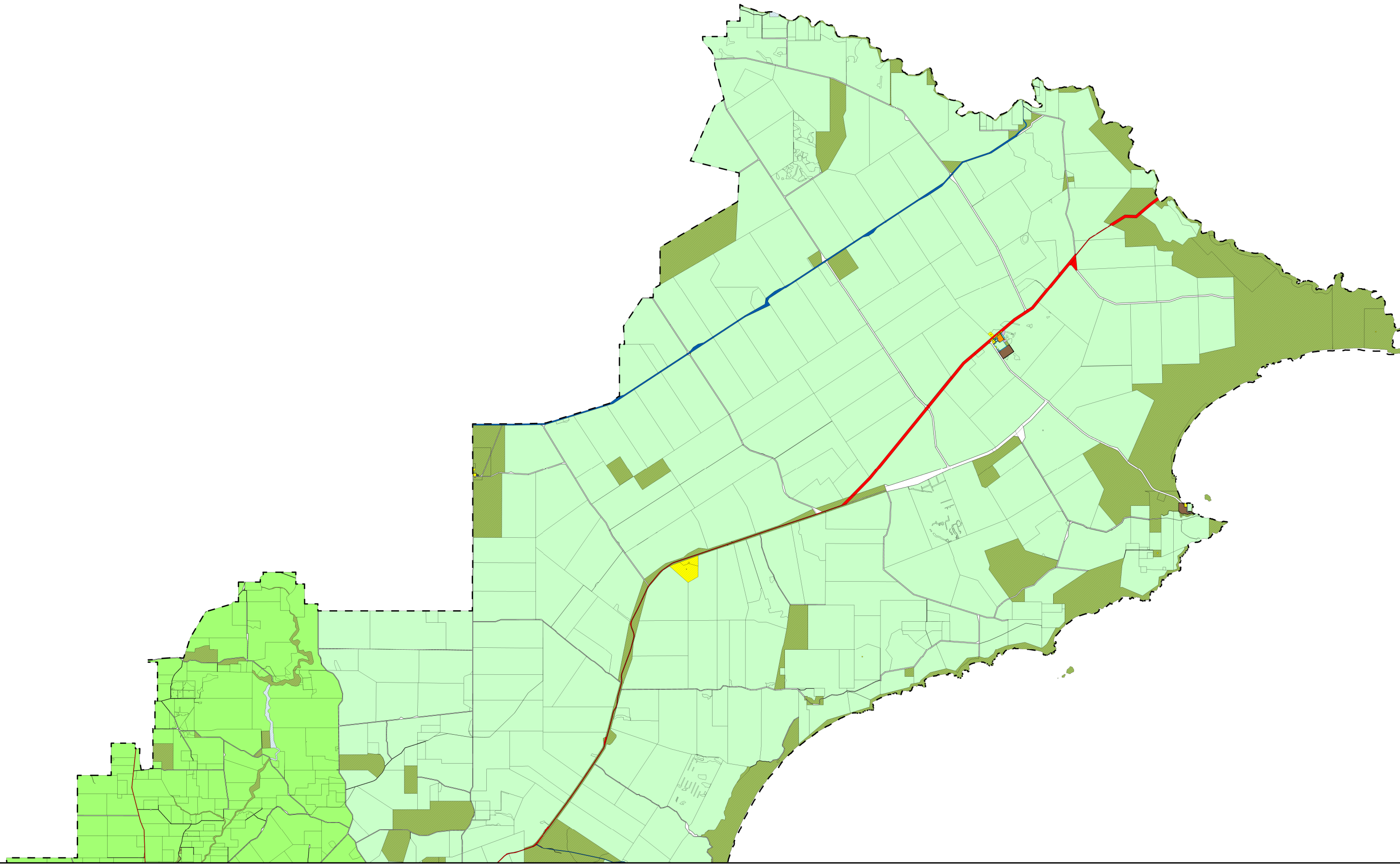
Local Planning Scheme No.2 - Maps

Date Printed: 16/01/2024



This map has been produced by the City of Albany using data from a range of agencies. The City bears no responsibility for the accuracy of this information and accepts no liability for its use by other parties.

Reproduced by permission of Western Australian Land Information Authority, Copyright Licence SLIP 1028-2017-1. www.landgate.wa.gov.au



SCALE @ A3:


0 4.25 8.5 17 Kilometers

MXD: X:\Planning_&_Development\Planning_Services\Strategic_Planner\New Scheme\FINAL_COA\Final_New_Scheme.aprx

Map 3

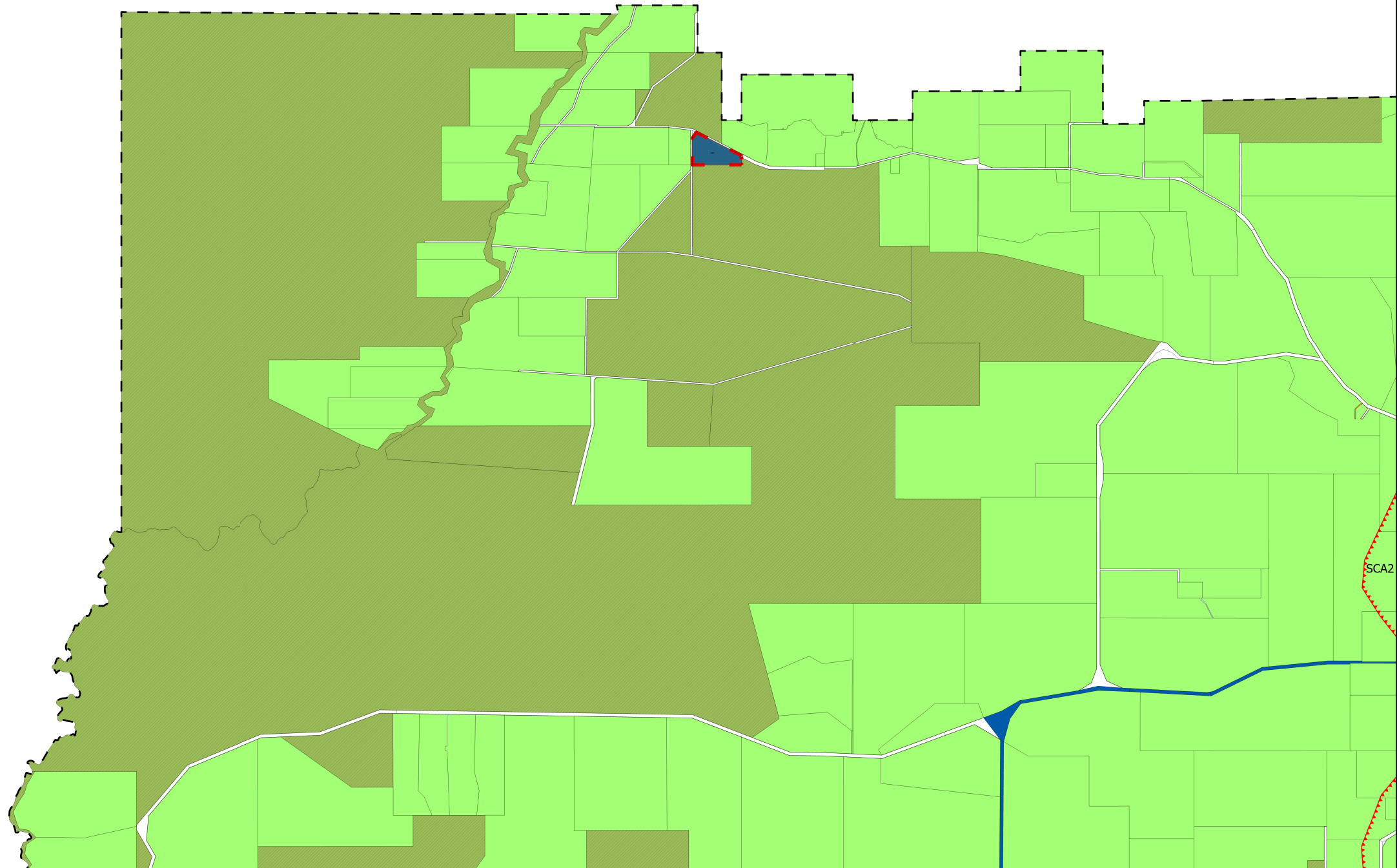
Local Planning Scheme No.2 - Maps

Date Printed: 16/01/2024



This map has been produced by the City of Albany using data from a range of agencies. The City bears no responsibility for the accuracy of this information and accepts no liability for its use by other parties.

Reproduced by permission of Western Australian Land Information Authority, Copyright Licence SLIP 1028-2017-1. www.landgate.wa.gov.au



SCALE @ A3:


0 1 2 4 Kilometers

MXD: X:\Planning_&_Development\Planning_Services\Strategic_Planner\New Scheme\FINAL_COA\Final_New_Scheme.aprx

Map 4

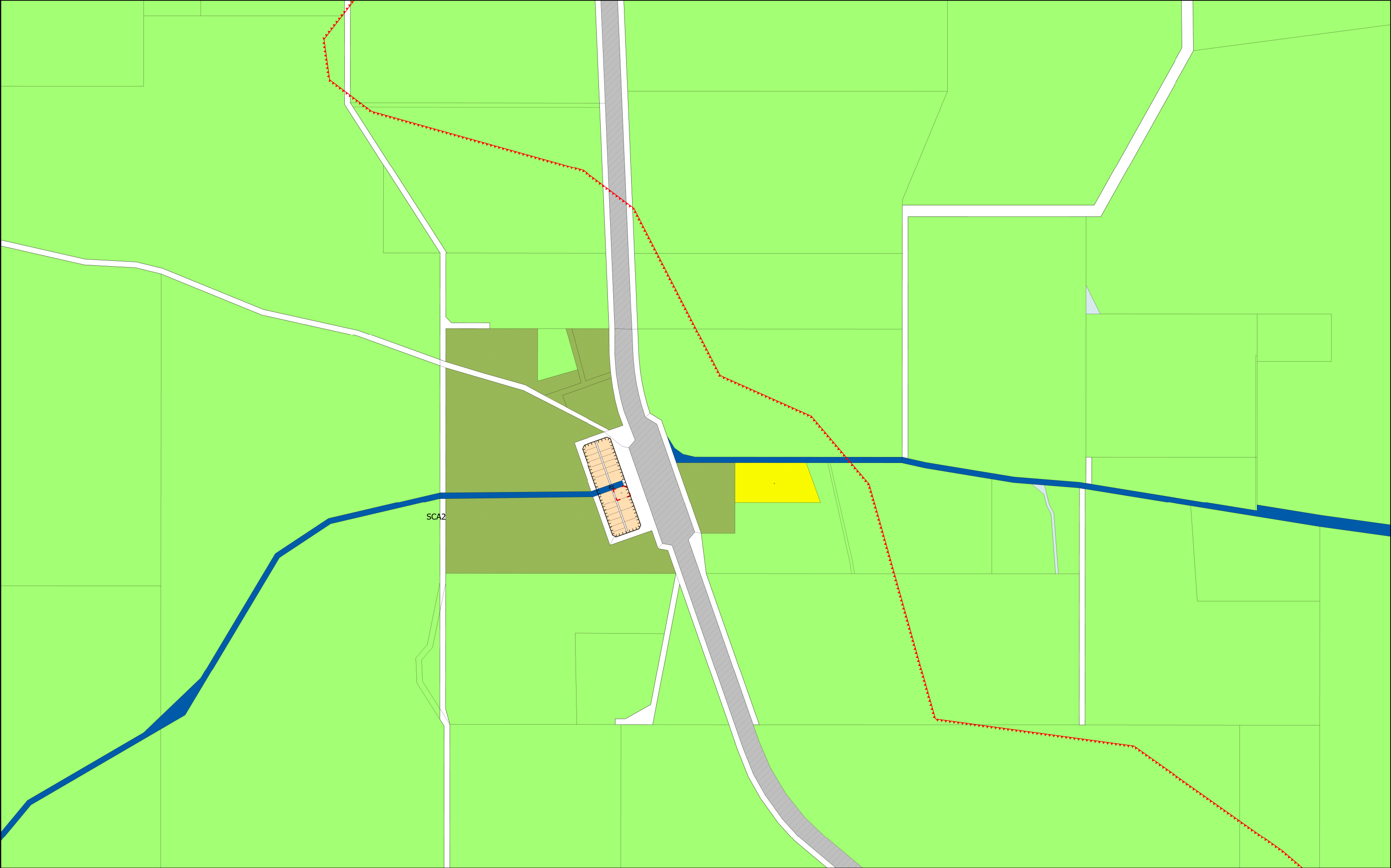
Local Planning Scheme No.2 - Maps

Date Printed: 16/01/2024



This map has been produced by the City of Albany using data from a range of agencies. The City bears no responsibility for the accuracy of this information and accepts no liability for its use by other parties.

Reproduced by permission of Western Australian Land Information Authority, Copyright Licence SLIP 1028-2017-1. www.landgate.wa.gov.au



SCALE @ A3:


0 0.2 0.4 0.8 Kilometers

MXD: X:\Planning_&_Development\Planning_Services\Strategic_Planner\New Scheme\FINAL_COA\Final_New_Scheme.aprx

Map 5

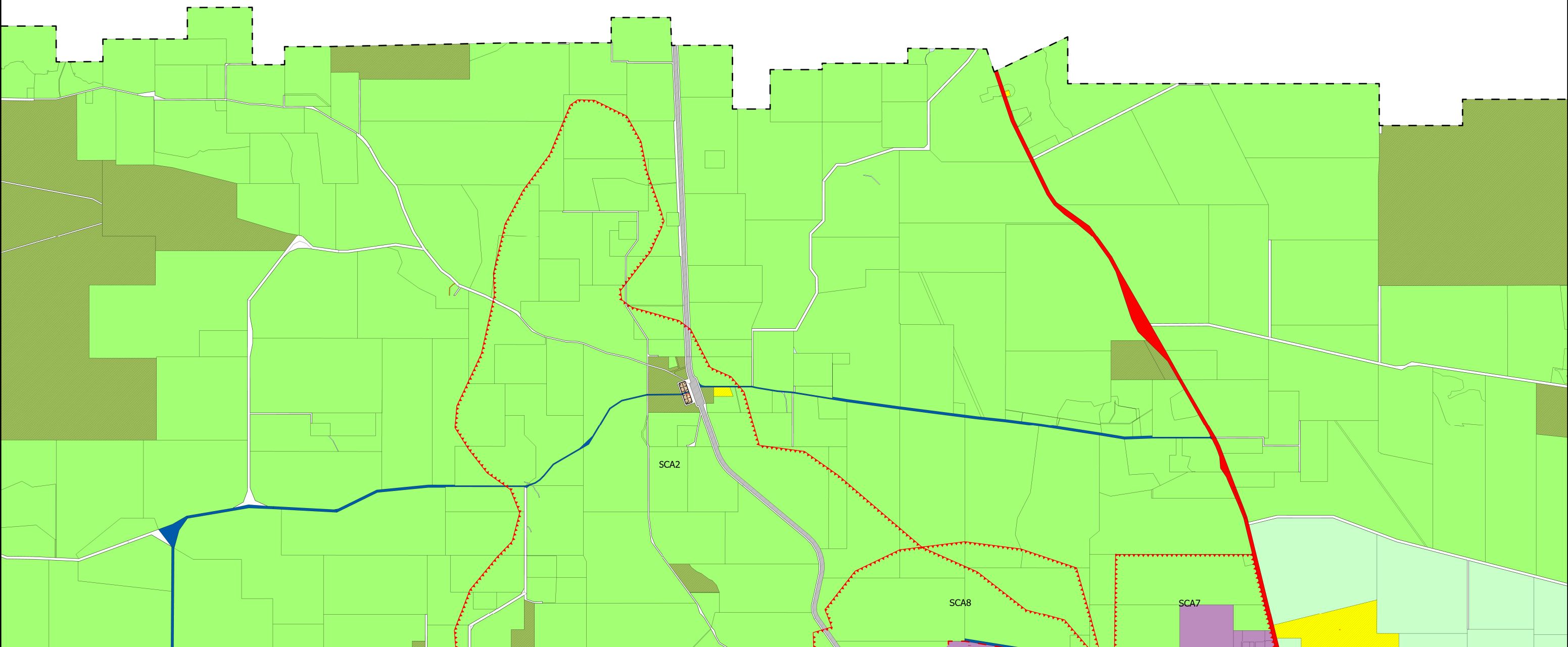
Local Planning Scheme No.2 - Maps

Date Printed: 16/01/2024



This map has been produced by the City of Albany using data from a range of agencies. The City bears no responsibility for the accuracy of this information and accepts no liability for its use by other parties.

Reproduced by permission of Western Australian Land Information Authority, Copyright Licence SLIP 1028-2017-1. www.landgate.wa.gov.au



SCALE @ A3:


0 1 2 4 Kilometers

MXD: X:\Planning_&_Development\Planning_Services\Strategic_Planner\New Scheme\FINAL_COA\Final_New_Scheme.aprx

Map 6

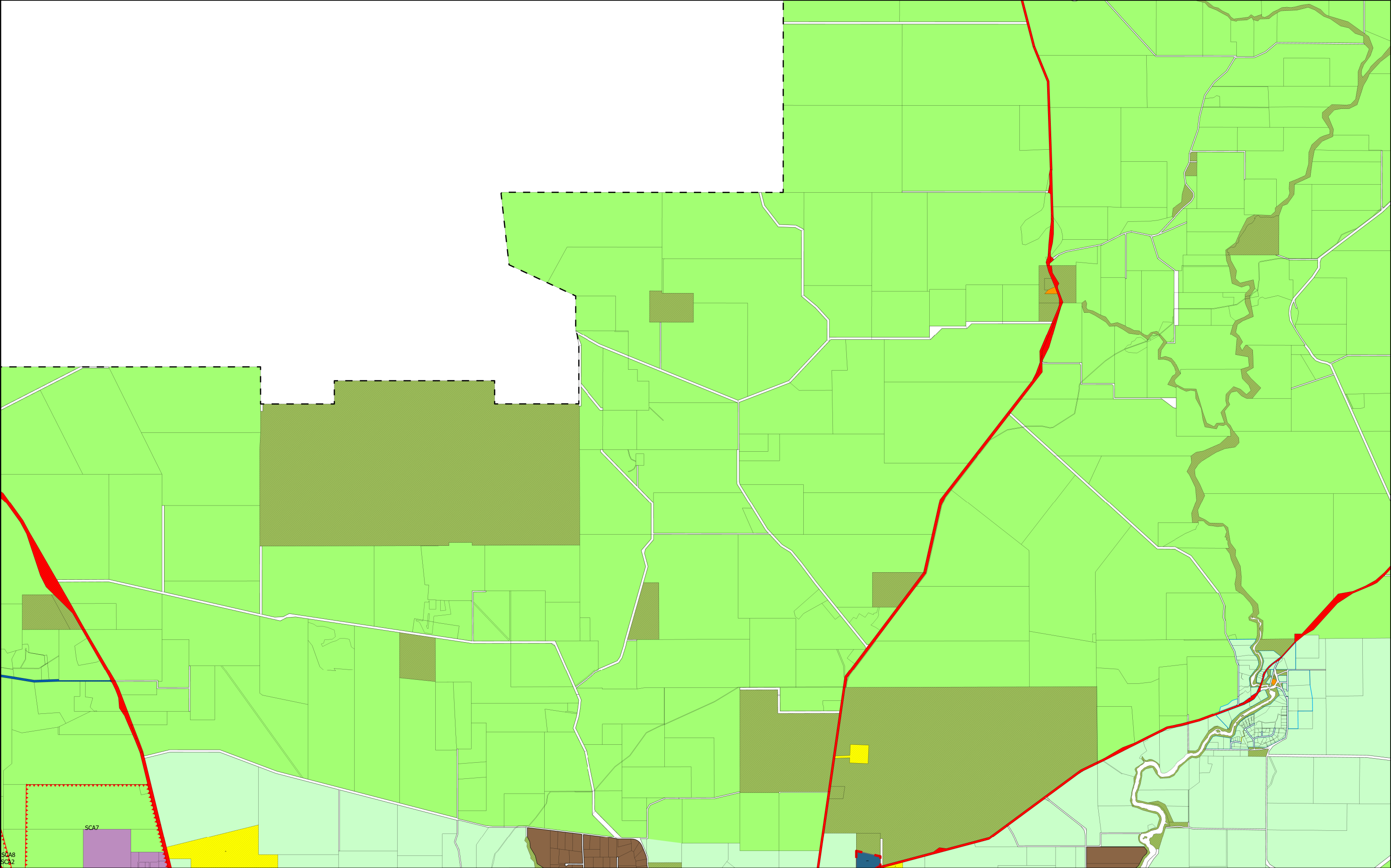
Local Planning Scheme No.2 - Maps

Date Printed: 16/01/2024



This map has been produced by the City of Albany using data from a range of agencies. The City bears no responsibility for the accuracy of this information and accepts no liability for its use by other parties.

Reproduced by permission of Western Australian Land Information Authority, Copyright Licence SLIP 1028-2017-1. www.landgate.wa.gov.au



SCALE @ A3:


0 1 2 4 Kilometers

MXD: X:\Planning_&_Development\Planning_Services\Strategic_Planner\New Scheme\FINAL_COA\Final_New_Scheme.aprx

Map 7

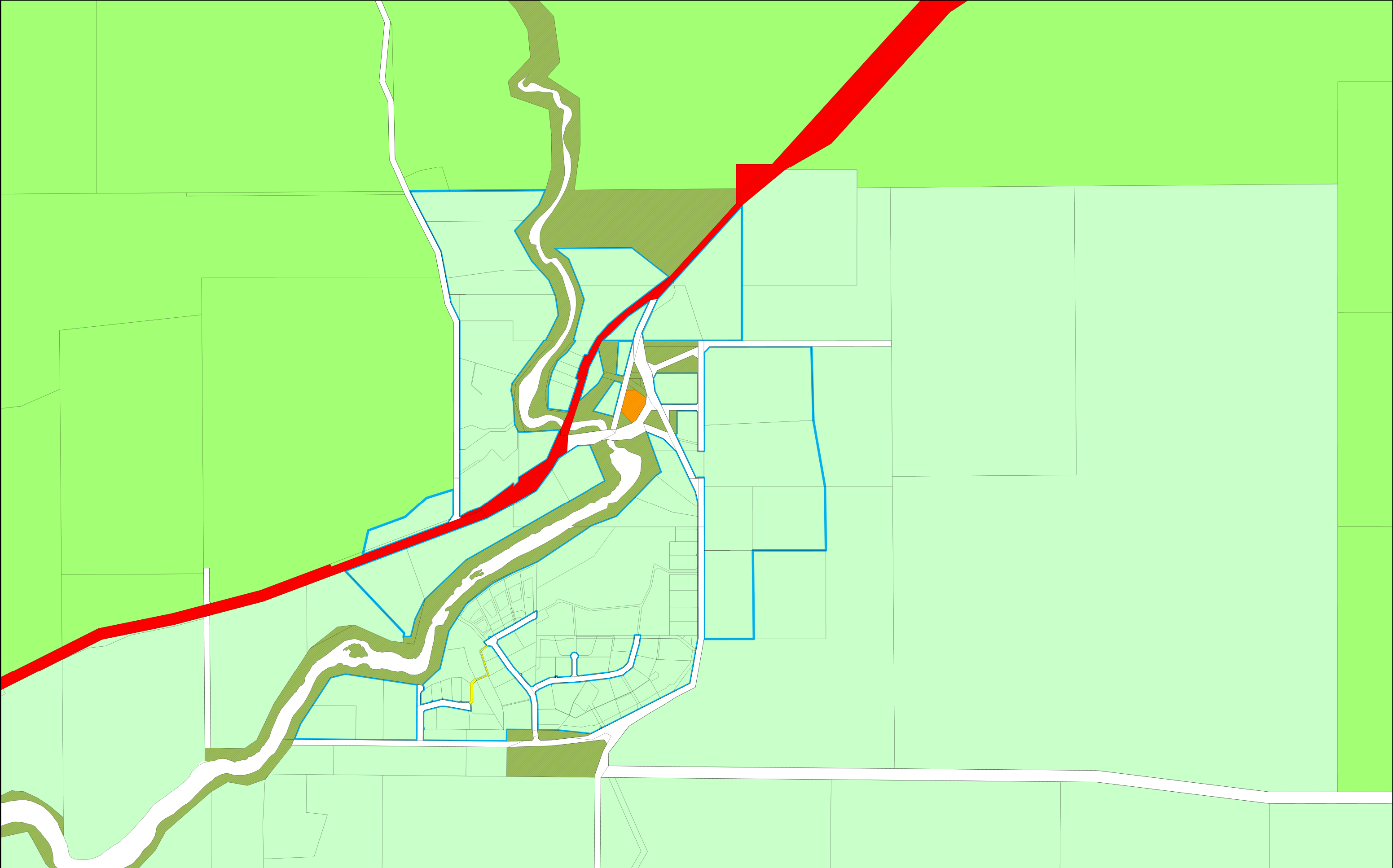
Local Planning Scheme No.2 - Maps

Date Printed: 16/01/2024



This map has been produced by the City of Albany using data from a range of agencies. The City bears no responsibility for the accuracy of this information and accepts no liability for its use by other parties.

Reproduced by permission of Western Australian Land Information Authority, Copyright Licence SLIP 1028-2017-1. www.landgate.wa.gov.au



SCALE @ A3:


0 0.2 0.4 0.8 Kilometers

MXD: X:\Planning_&_Development\Planning_Services\Strategic_Planner\New Scheme\FINAL_COA\Final_New_Scheme.aprx

Map 8

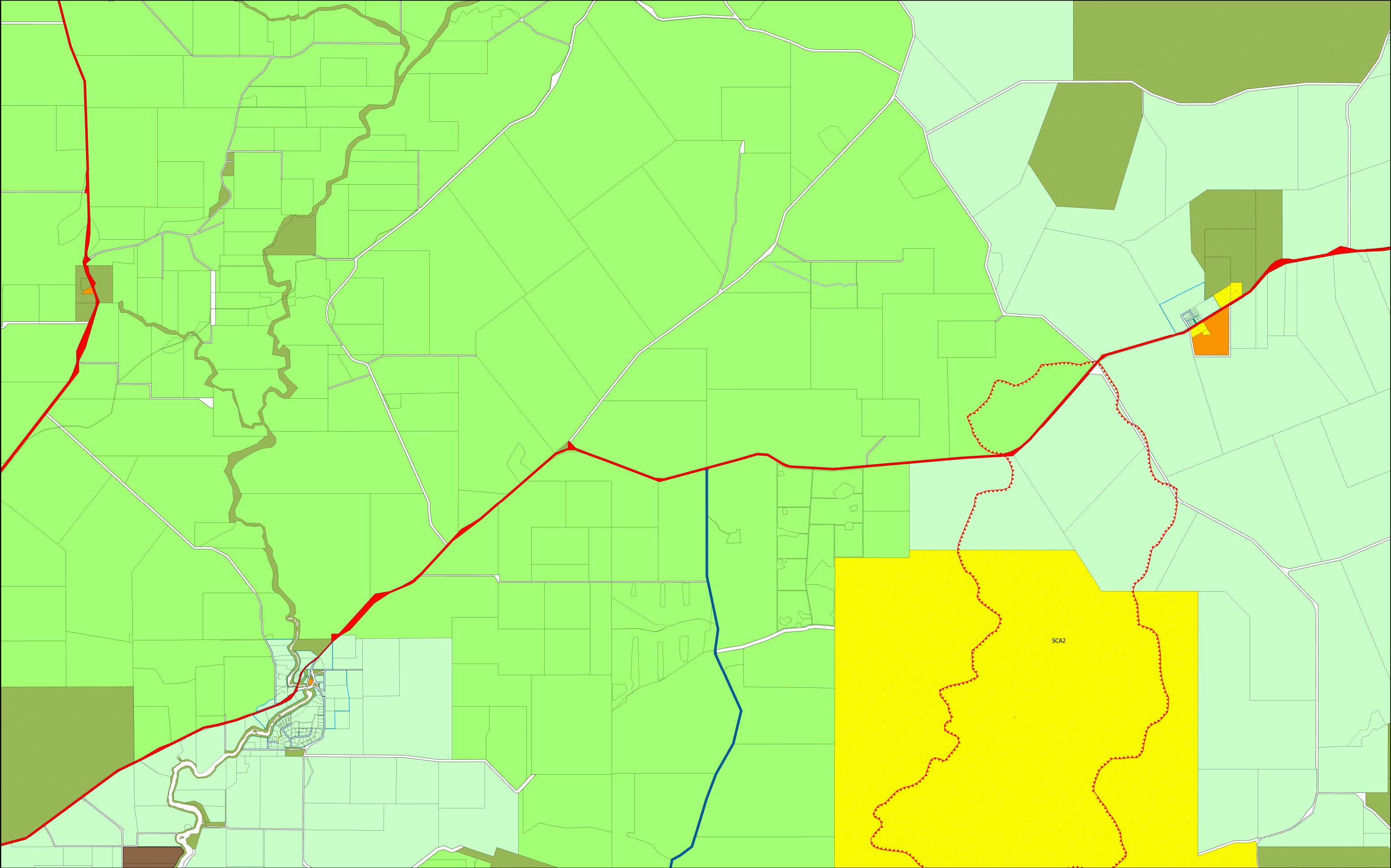
Local Planning Scheme No.2 - Maps

Date Printed: 16/01/2024



This map has been produced by the City of Albany using data from a range of agencies. The City bears no responsibility for the accuracy of this information and accepts no liability for its use by other parties.

Reproduced by permission of Western Australian Land Information Authority, Copyright Licence SLIP 1028-2017-1. www.landgate.wa.gov.au



SCALE @ A3:


0 1 2 4 Kilometers

MXD: X:\Planning_&_Development\Planning_Services\Strategic_Planner\New Scheme\FINAL_COA\Final_New_Scheme.aprx

Map 9

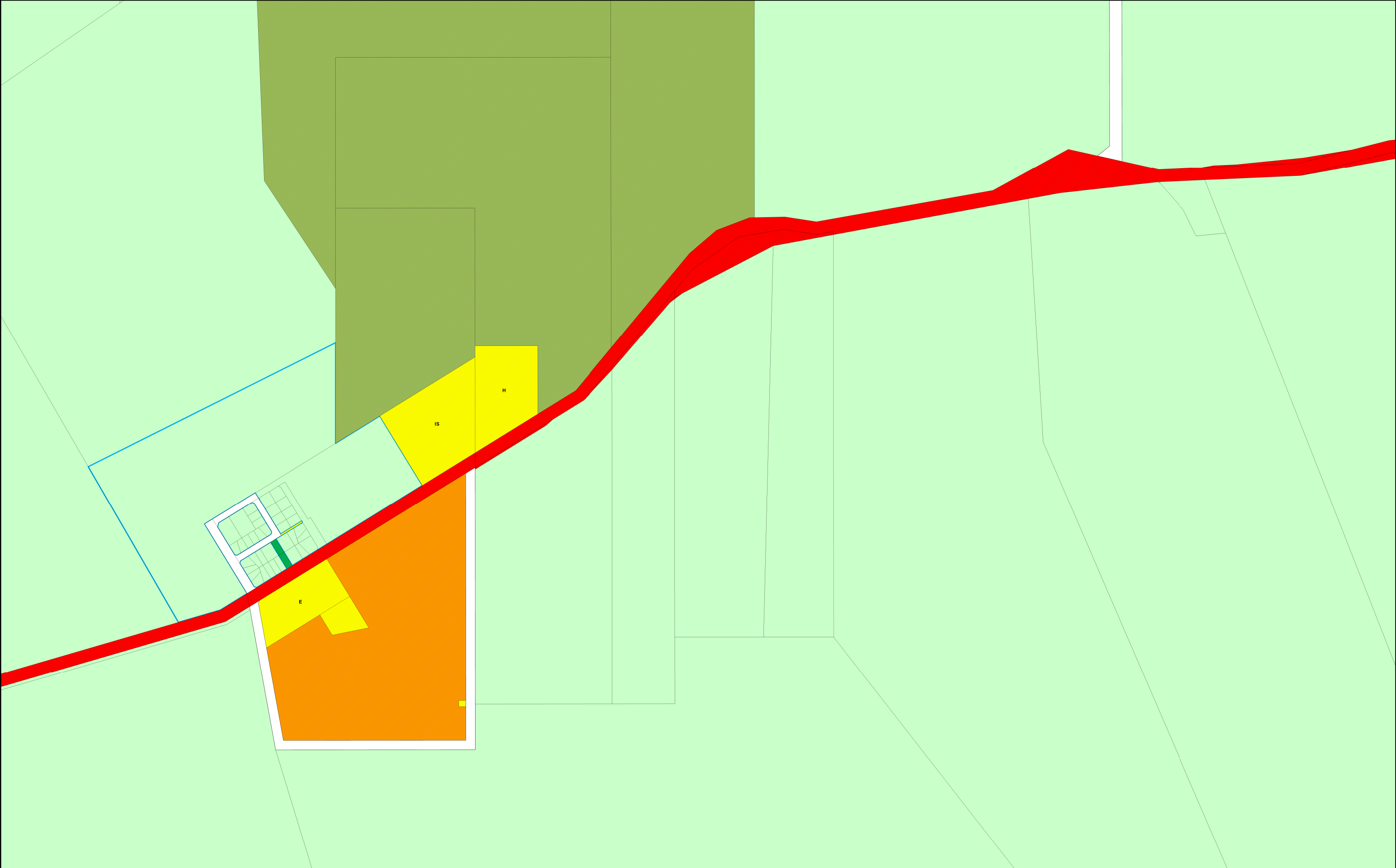
Local Planning Scheme No.2 - Maps

Date Printed: 16/01/2024



This map has been produced by the City of Albany using data from a range of agencies. The City bears no responsibility for the accuracy of this information and accepts no liability for its use by other parties.

Reproduced by permission of Western Australian Land Information Authority, Copyright Licence SLIP 1028-2017-1. www.landgate.wa.gov.au



SCALE @ A3:


0 0.17 0.35 0.7 Kilometers

MXD: X:\Planning_&_Development\Planning_Services\Strategic_Planner\New Scheme\FINAL_COA\Final_New_Scheme.aprx

Map 10

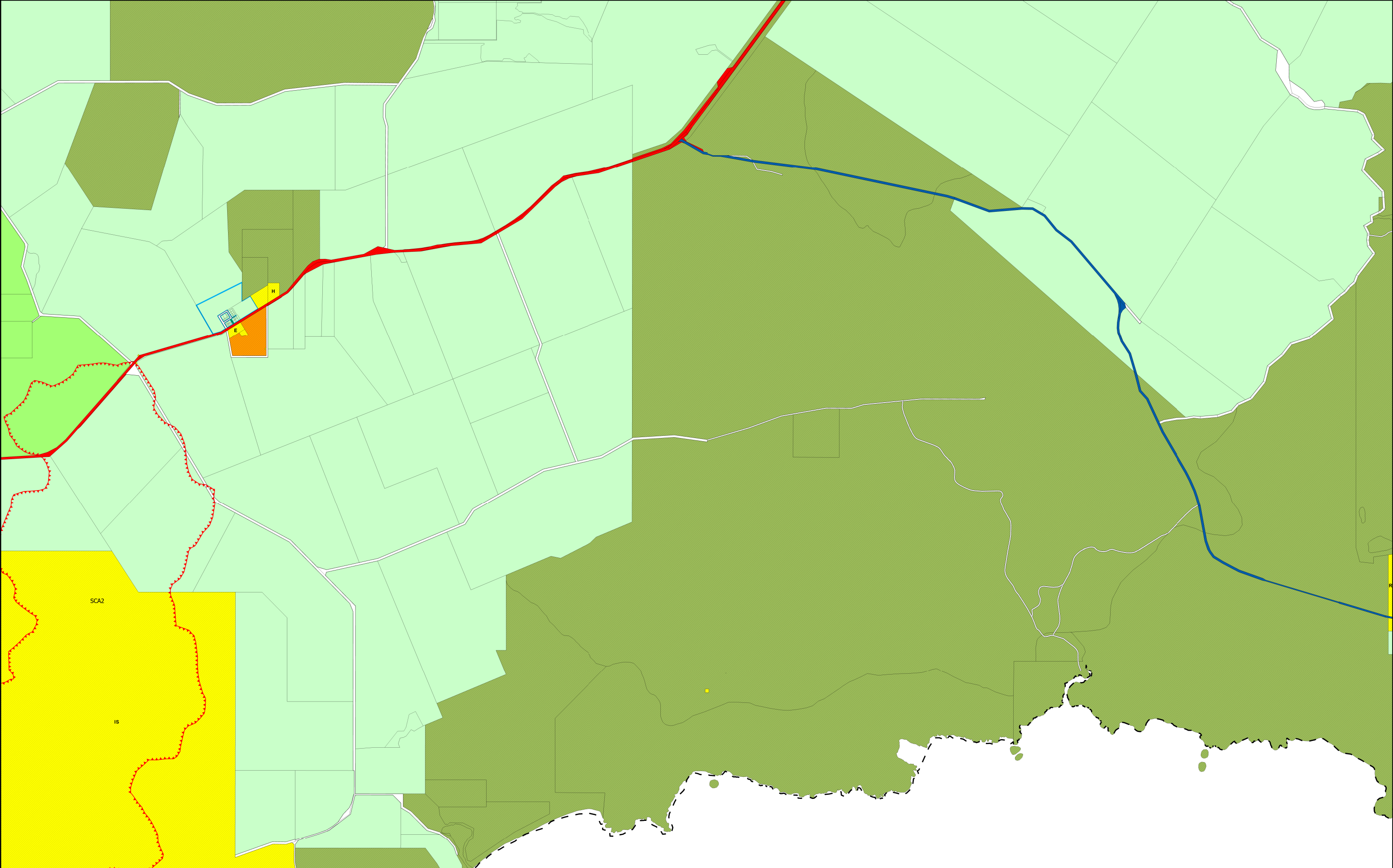
Local Planning Scheme No.2 - Maps

Date Printed: 16/01/2024



This map has been produced by the City of Albany using data from a range of agencies. The City bears no responsibility for the accuracy of this information and accepts no liability for its use by other parties.

Reproduced by permission of Western Australian Land Information Authority, Copyright Licence SLIP 1028-2017-1. www.landgate.wa.gov.au



SCALE @ A3:


0 1 2 4 Kilometers

MXD: X:\Planning_&_Development\Planning_Services\Strategic_Planner\New Scheme\FINAL_COA\Final_New_Scheme.aprx

Map 11

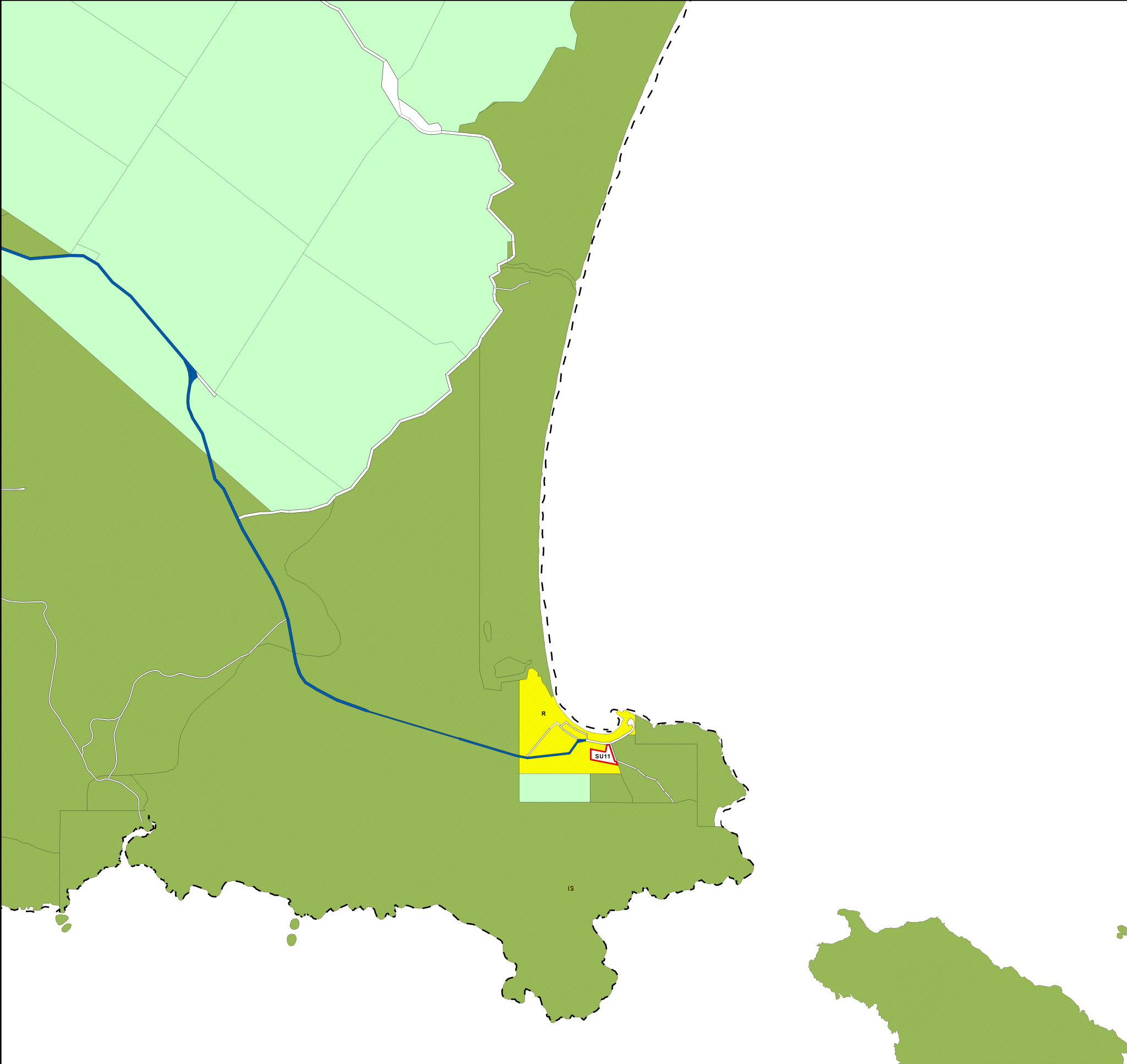
Local Planning Scheme No.2 - Maps

Date Printed: 16/01/2024



This map has been produced by the City of Albany using data from a range of agencies. The City bears no responsibility for the accuracy of this information and accepts no liability for its use by other parties.

Reproduced by permission of Western Australian Land Information Authority, Copyright Licence SLIP 1028-2017-1. www.landgate.wa.gov.au



SCALE @ A3:

0 1 2 4 Kilometers

MXD: X:\Planning_&_Development\Planning_Services\Strategic_Planner\New Scheme\FINAL_COA\Final_New_Scheme.aprx

Map 12

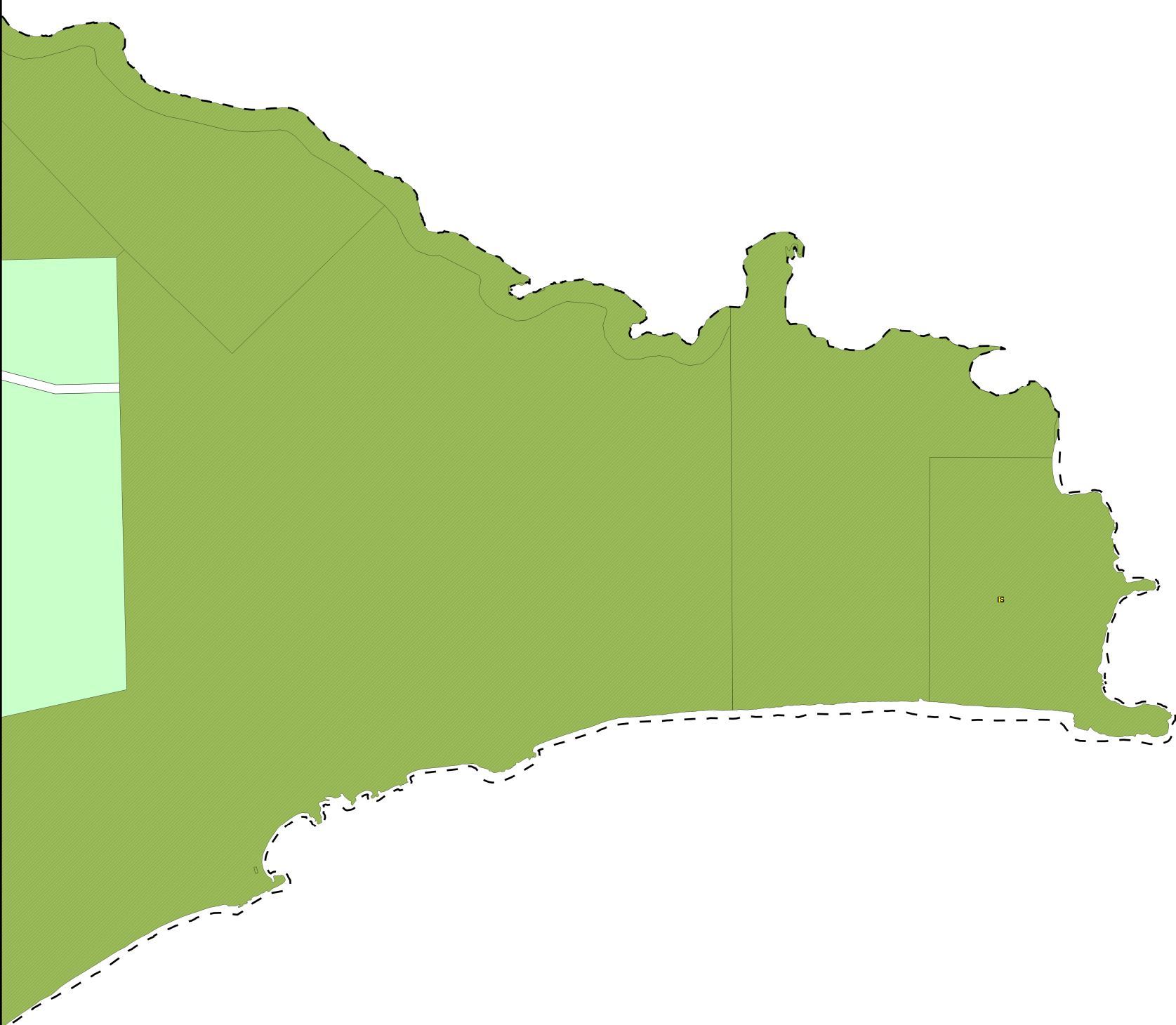
Local Planning Scheme No.2 - Maps

Date Printed: 16/01/2024



This map has been produced by the City of Albany using data from a range of agencies. The City bears no responsibility for the accuracy of this information and accepts no liability for its use by other parties.

Reproduced by permission of Western Australian Land Information Authority, Copyright Licence SLIP 1028-2017-1. www.landgate.wa.gov.au



SCALE @ A3:


0 1 2 4 Kilometers

MXD: X:\Planning_&_Development\Planning_Services\Strategic_Planner\New Scheme\FINAL_COA\Final_New_Scheme.aprx

Map 13

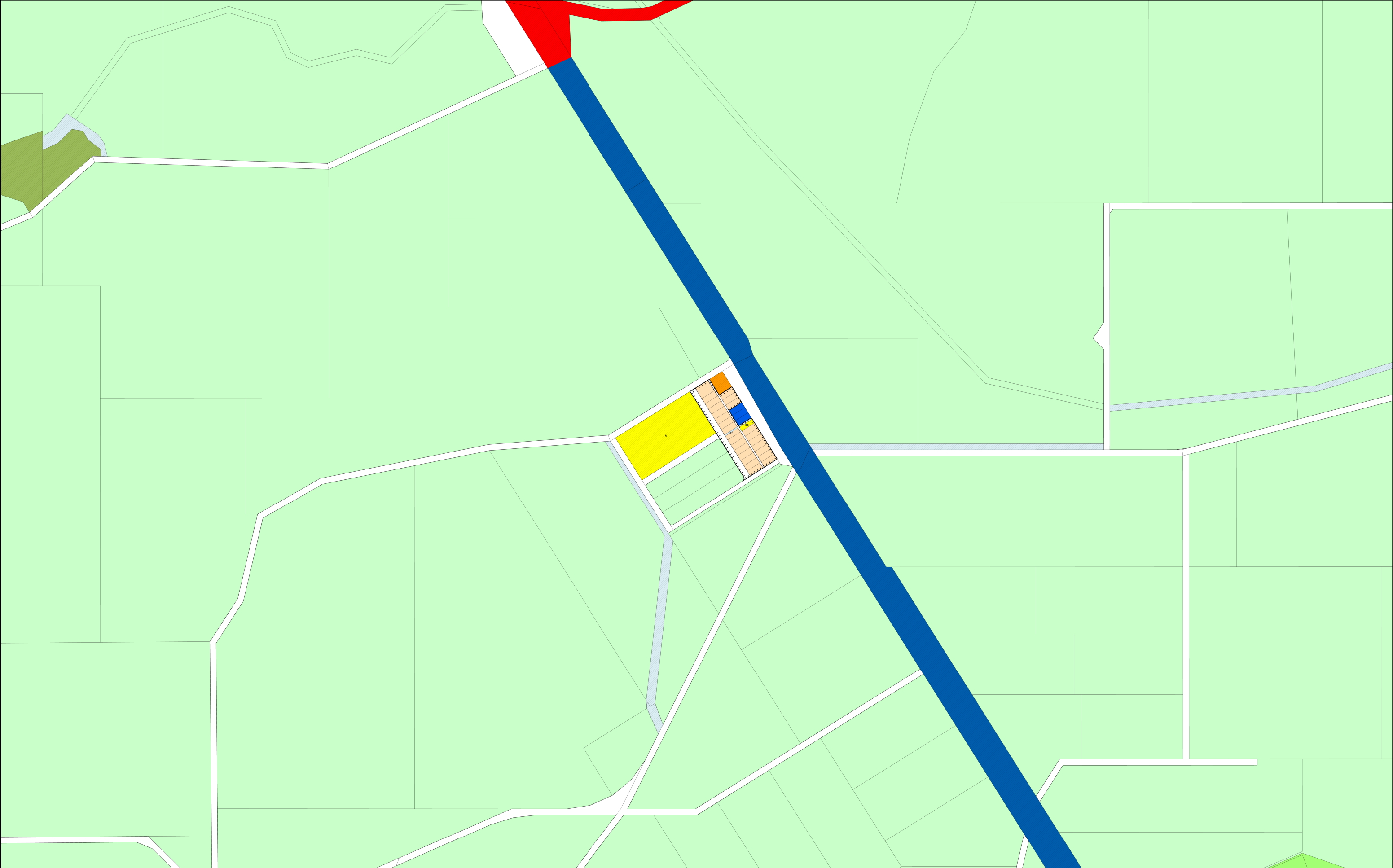
Local Planning Scheme No.2 - Maps

Date Printed: 16/01/2024



This map has been produced by the City of Albany using data from a range of agencies. The City bears no responsibility for the accuracy of this information and accepts no liability for its use by other parties.

Reproduced by permission of Western Australian Land Information Authority, Copyright Licence SLIP 1028-2017-1. www.landgate.wa.gov.au



SCALE @ A3:


0 0.17 0.35 0.7 Kilometers

MXD: X:\Planning_&_Development\Planning_Services\Strategic_Planner\New Scheme\FINAL_COA\Final_New_Scheme.aprx

Map 14

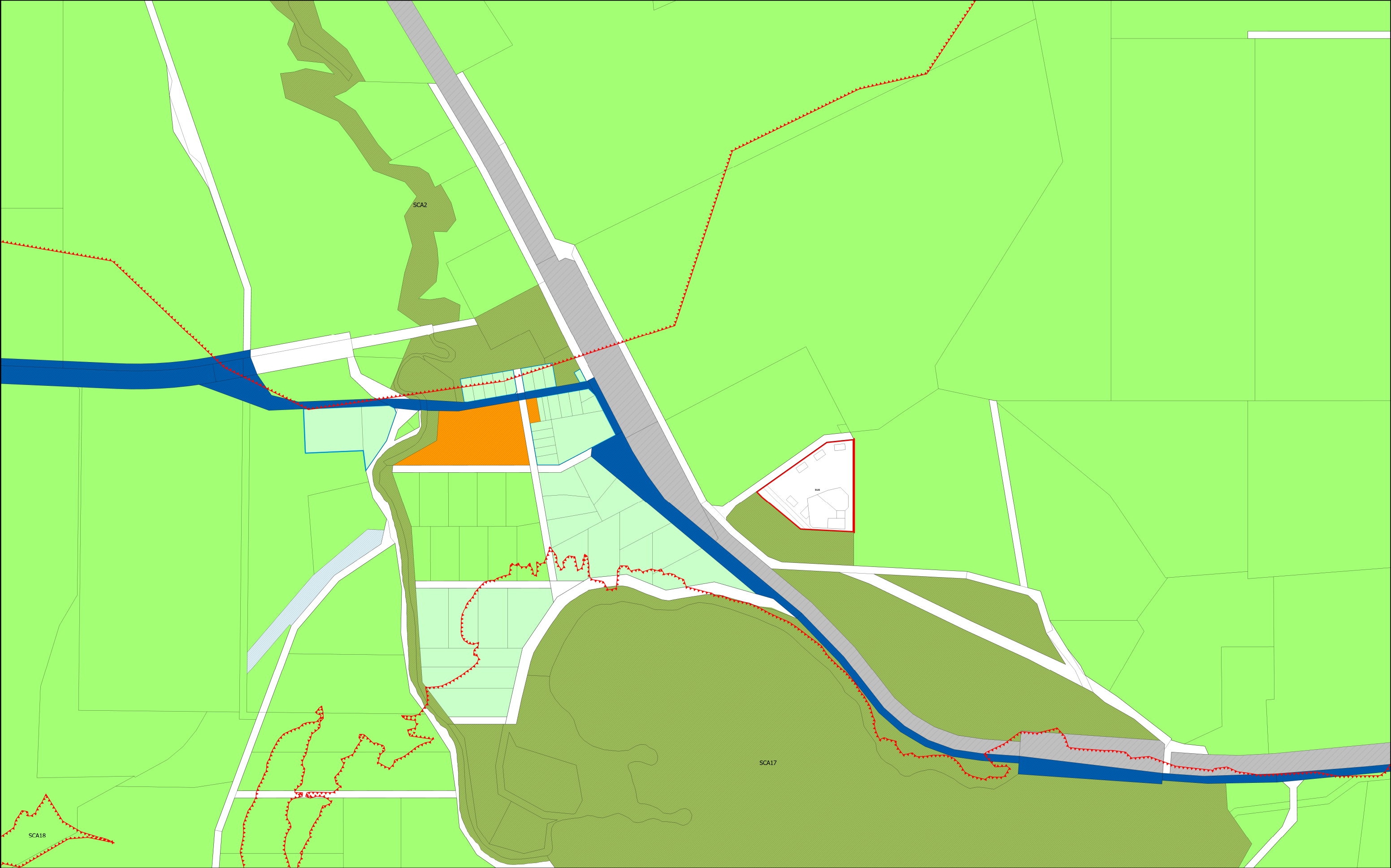
Local Planning Scheme No.2 - Maps

Date Printed: 16/01/2024



This map has been produced by the City of Albany using data from a range of agencies. The City bears no responsibility for the accuracy of this information and accepts no liability for its use by other parties.

Reproduced by permission of Western Australian Land Information Authority, Copyright Licence SLIP 1028-2017-1. www.landgate.wa.gov.au



SCALE @ A3:

0 0.15 0.3 0.6 Kilometers

Map 15

Local Planning Scheme No.2 - Maps

MXD: X:\Planning_&_Development\Planning_Services\Strategic_Planner\New Scheme\FINAL_COA\Final_New_Scheme.aprx

Date Printed: 16/01/2024



This map has been produced by the City of Albany using data from a range of agencies. The City bears no responsibility for the accuracy of this information and accepts no liability for its use by other parties.

Reproduced by permission of Western Australian Land Information Authority, Copyright Licence SLIP 1028-2017-1. www.landgate.wa.gov.au



SCALE @ A3:


0 0.17 0.35 0.7 Kilometers

MXD: X:\Planning_&_Development\Planning_Services\Strategic_Planner\New Scheme\FINAL_COA\Final_New_Scheme.aprx

Map 16

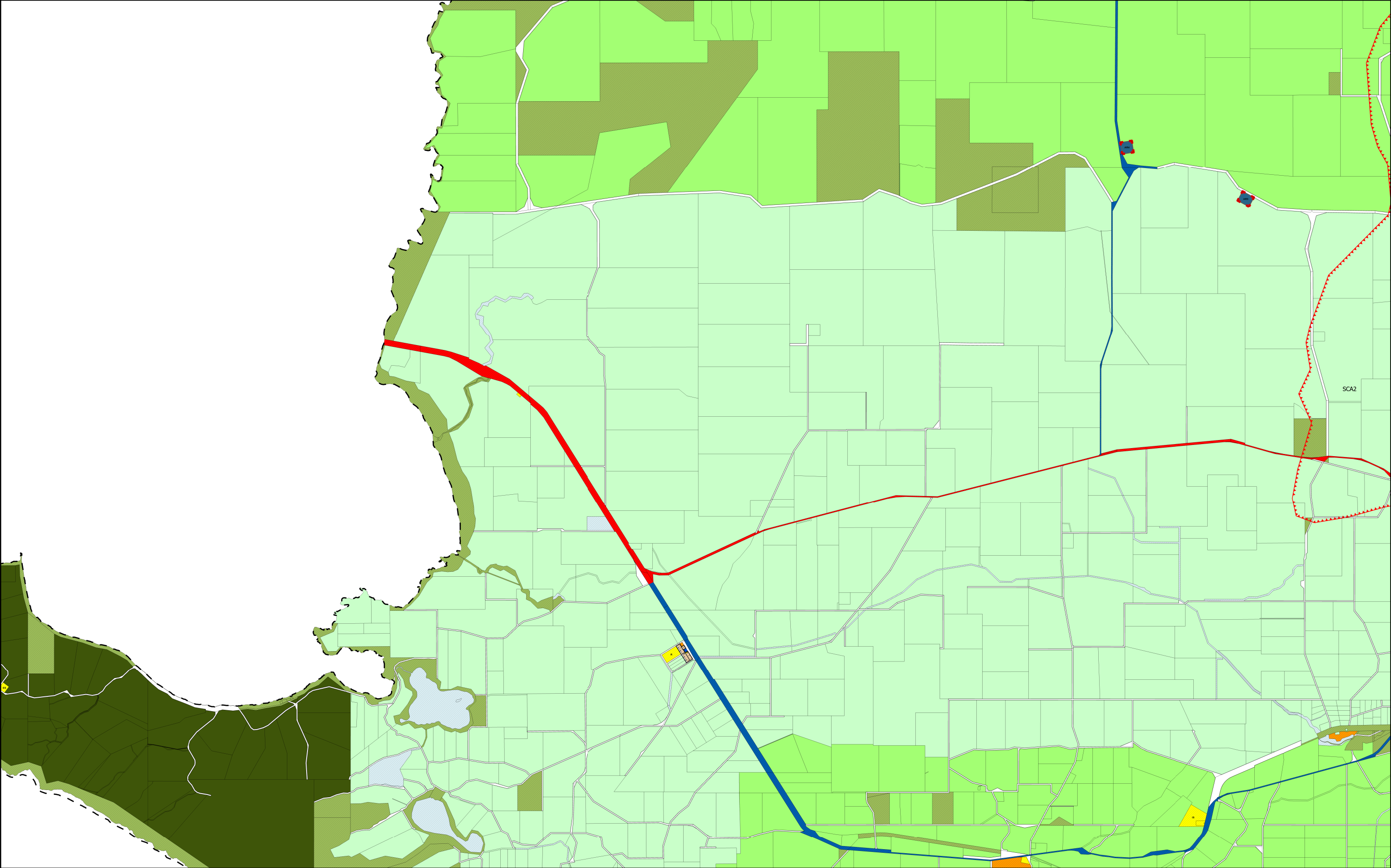
Local Planning Scheme No.2 - Maps

Date Printed: 16/01/2024



This map has been produced by the City of Albany using data from a range of agencies. The City bears no responsibility for the accuracy of this information and accepts no liability for its use by other parties.

Reproduced by permission of Western Australian Land Information Authority, Copyright Licence SLIP 1028-2017-1. www.landgate.wa.gov.au



SCALE @ A3:


0 1 2 4 Kilometers

MXD: X:\Planning_&_Development\Planning_Services\Strategic_Planner\New Scheme\FINAL_COA\Final_New_Scheme.aprx

Map 17

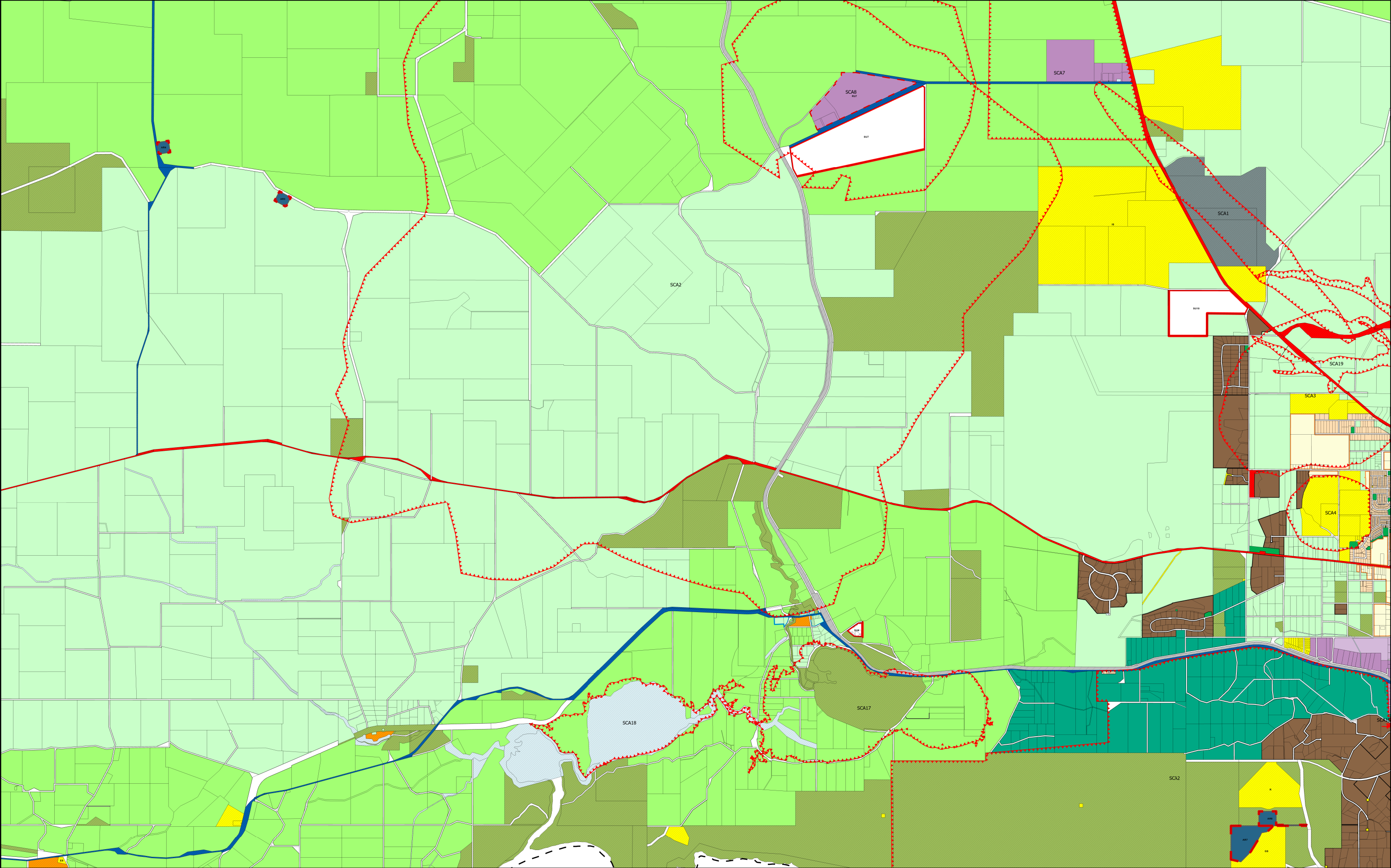
Local Planning Scheme No.2 - Maps

Date Printed: 16/01/2024



This map has been produced by the City of Albany using data from a range of agencies. The City bears no responsibility for the accuracy of this information and accepts no liability for its use by other parties.

Reproduced by permission of Western Australian Land Information Authority, Copyright Licence SLIP 1028-2017-1. www.landgate.wa.gov.au



SCALE @ A3:

0 1 2 4 Kilometers

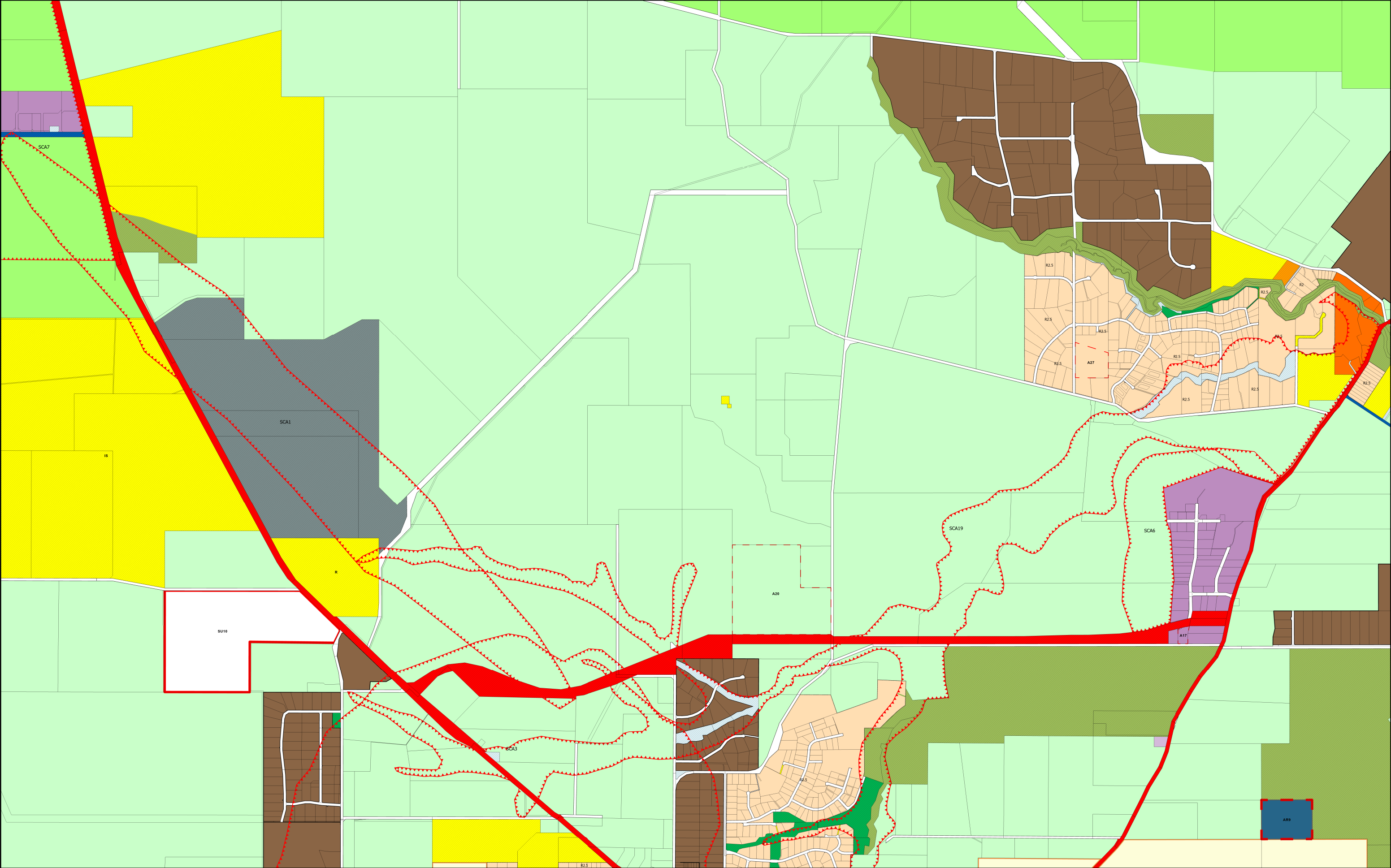
Map 18

Local Planning Scheme No.2 - Maps



This map has been produced by the City of Albany using data from a range of agencies. The City bears no responsibility for the accuracy of this information and accepts no liability for its use by other parties.

Reproduced by permission of Western Australian Land Information Authority, Copyright Licence SLIP 1028-2017-1. www.landgate.wa.gov.au



SCALE @ A3:


0 0.45 0.9 1.8 Kilometers

MXD: X:\Planning_&_Development\Planning_Services\Strategic_Planner\New Scheme\FINAL_COA\Final_New_Scheme.aprx

Map 19

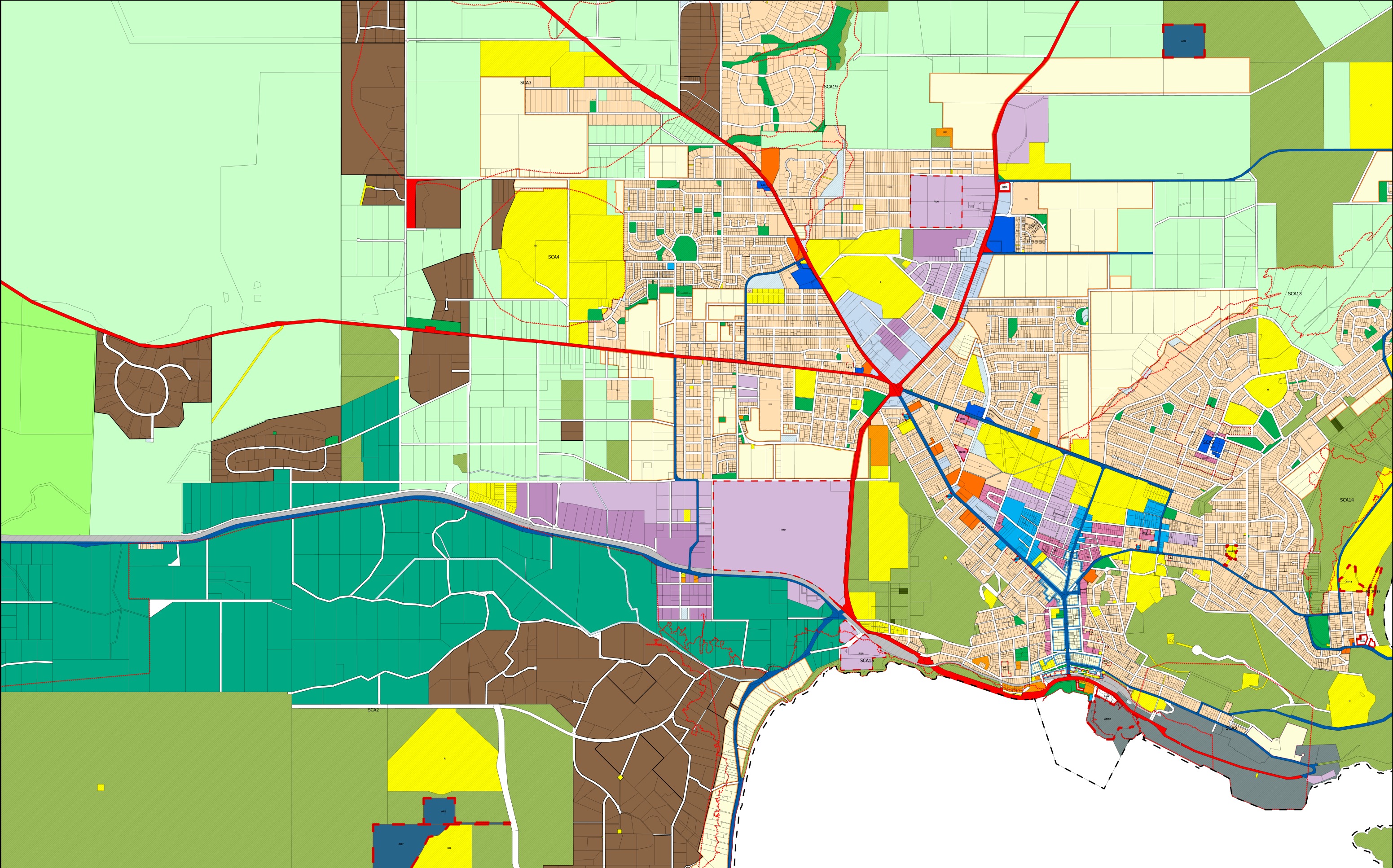
Local Planning Scheme No.2 - Maps

Date Printed: 16/01/2024



This map has been produced by the City of Albany using data from a range of agencies. The City bears no responsibility for the accuracy of this information and accepts no liability for its use by other parties.

Reproduced by permission of Western Australian Land Information Authority, Copyright Licence SLIP 1028-2017-1. www.landgate.wa.gov.au



SCALE @ A3:


0 0.5 1 2 Kilometers

MXD: X:\Planning_&_Development\Planning_Services\Strategic_Planner\New Scheme\FINAL_COA\Final_New_Scheme.aprx

Map 20

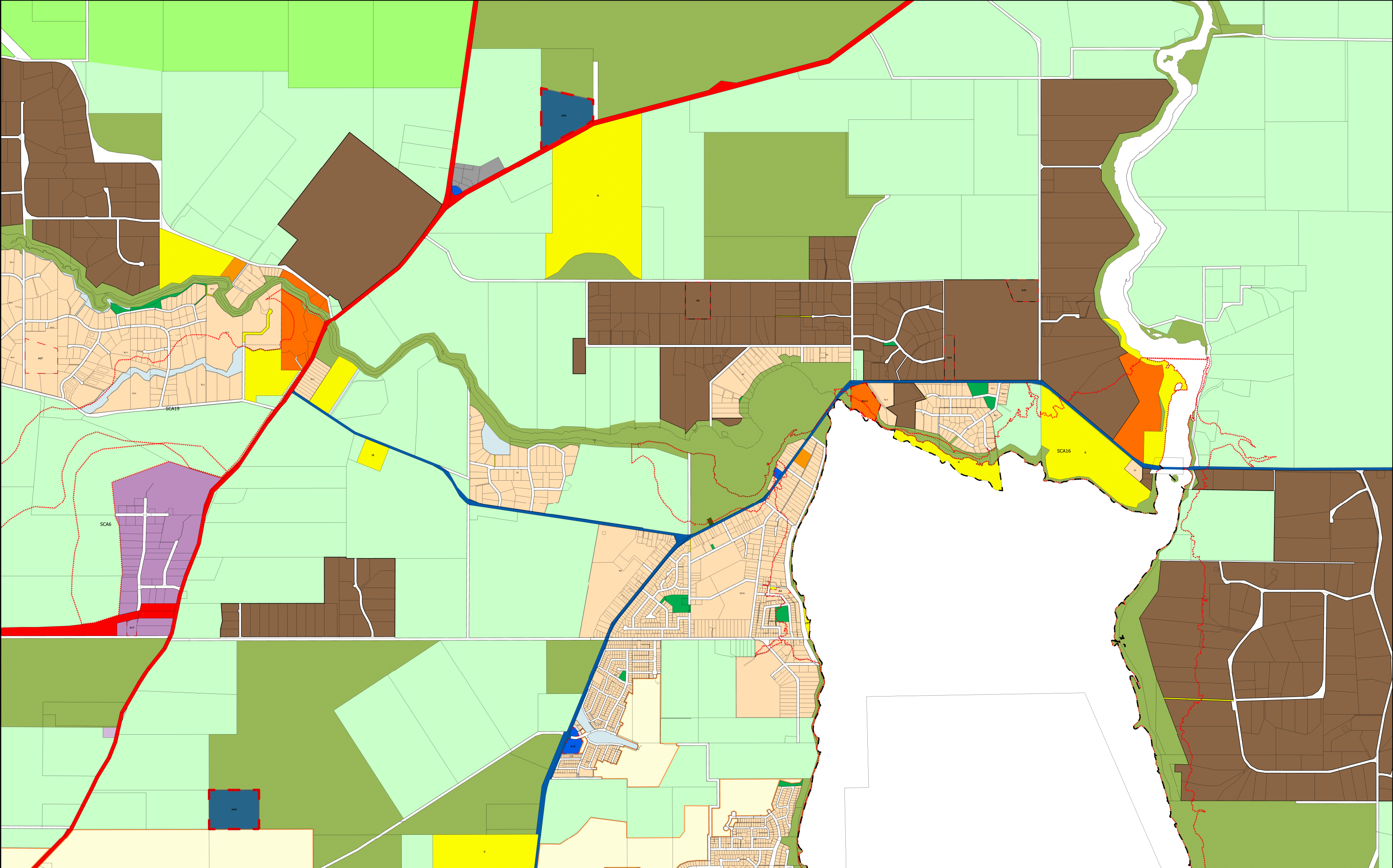
Local Planning Scheme No.2 - Maps

Date Printed: 16/01/2024



This map has been produced by the City of Albany using data from a range of agencies. The City bears no responsibility for the accuracy of this information and accepts no liability for its use by other parties.

Reproduced by permission of Western Australian Land Information Authority, Copyright Licence SLIP 1028-2017-1. www.landgate.wa.gov.au



SCALE @ A3:


0 0.45 0.9 1.8 Kilometers

MXD: X:\Planning & Development\Planning_Services\Strategic_Planner\New Scheme\FINAL_COA\Final_New_Scheme.aprx

Map 21

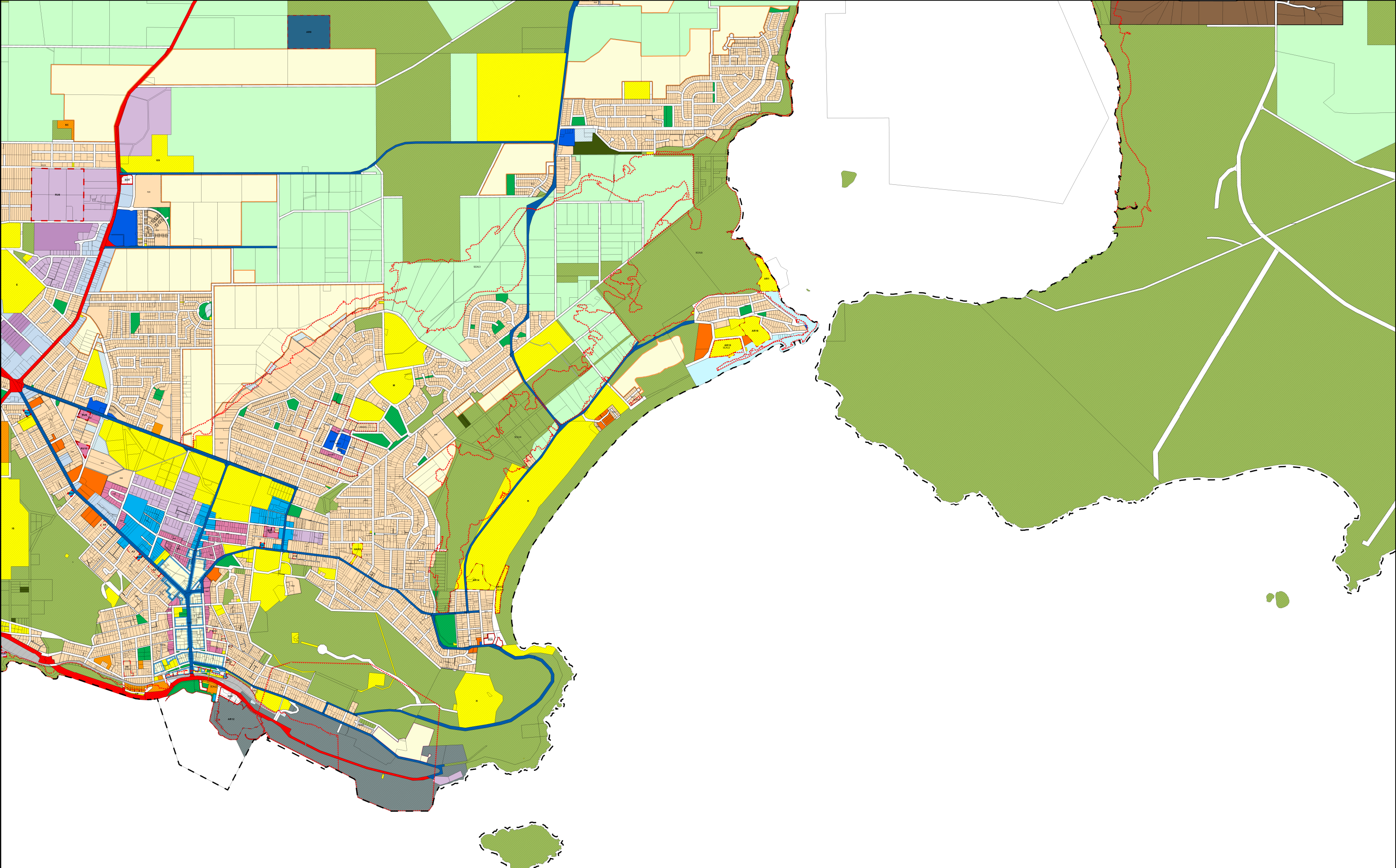
Local Planning Scheme No.2 - Maps

Date Printed: 16/01/2024



This map has been produced by the City of Albany using data from a range of agencies. The City bears no responsibility for the accuracy of this information and accepts no liability for its use by other parties.

Reproduced by permission of Western Australian Land Information Authority, Copyright Licence SLIP 1028-2017-1. www.landgate.wa.gov.au



SCALE @ A3:


0 0.5 1 2 Kilometers

MXD: X:\Planning_&_Development\Planning_Services\Strategic_Planner\New Scheme\FINAL_COA\Final_New_Scheme.aprx

Map 22

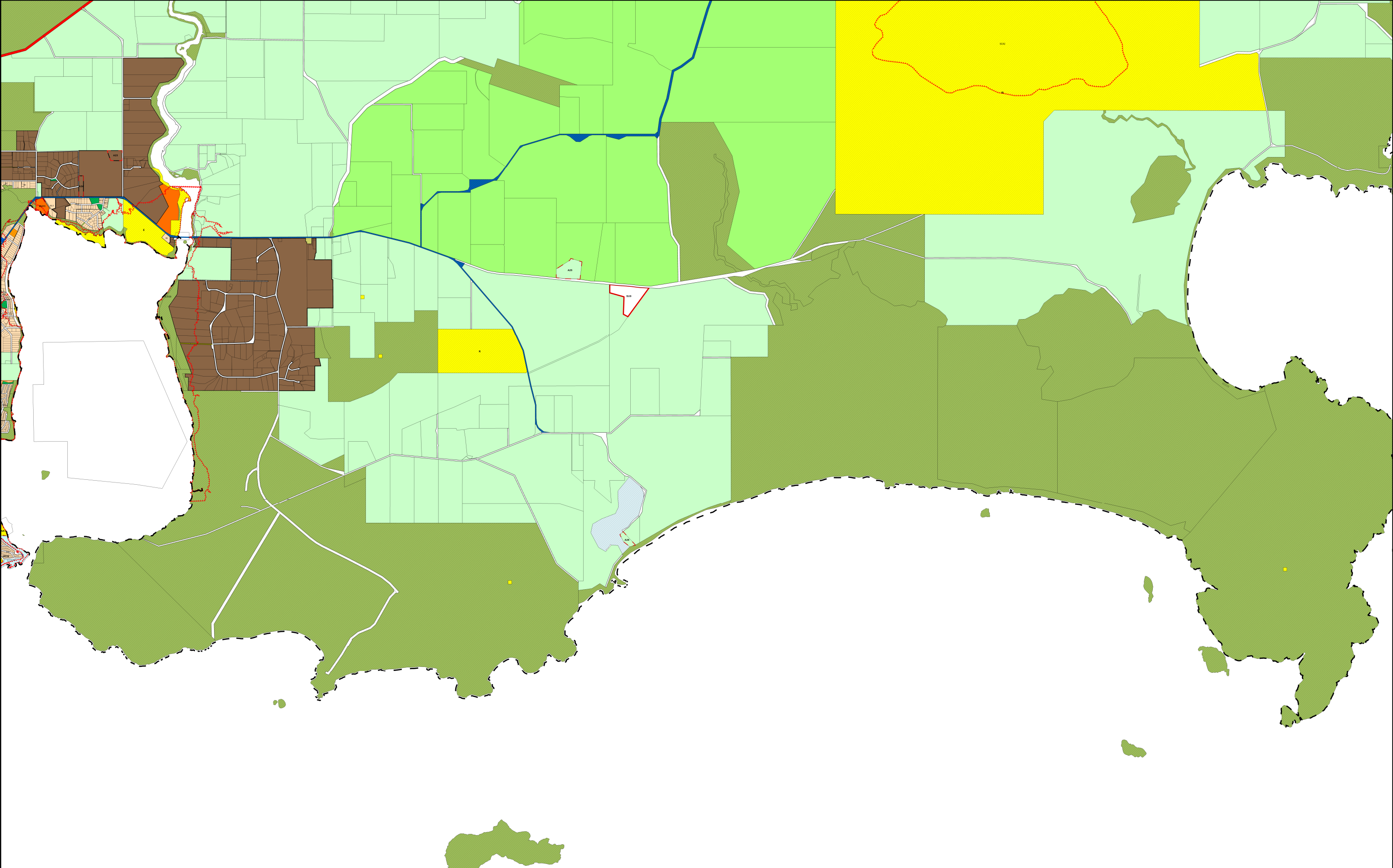
Local Planning Scheme No.2 - Maps

Date Printed: 16/01/2024



This map has been produced by the City of Albany using data from a range of agencies. The City bears no responsibility for the accuracy of this information and accepts no liability for its use by other parties.

Reproduced by permission of Western Australian Land Information Authority, Copyright Licence SLIP 1028-2017-1. www.landgate.wa.gov.au



SCALE @ A3:


0 1 2 4 Kilometers

MXD: X:\Planning_&_Development\Planning_Services\Strategic_Planner\New Scheme\FINAL_COA\Final_New_Scheme.aprx

Map 23

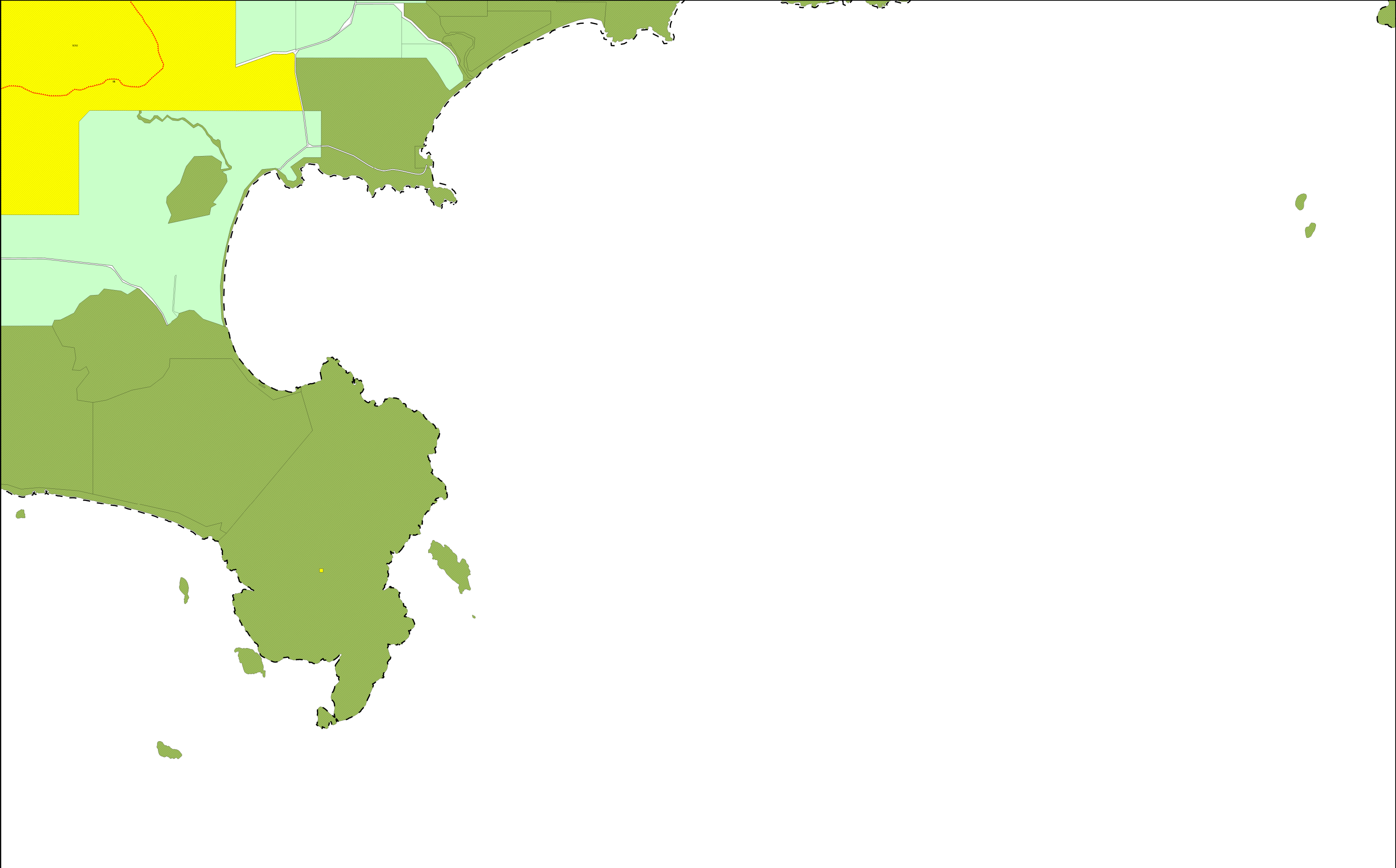
Local Planning Scheme No.2 - Maps

Date Printed: 16/01/2024



This map has been produced by the City of Albany using data from a range of agencies. The City bears no responsibility for the accuracy of this information and accepts no liability for its use by other parties.

Reproduced by permission of Western Australian Land Information Authority, Copyright Licence SLIP 1028-2017-1. www.landgate.wa.gov.au



SCALE @ A3:



Map 24

Local Planning Scheme No.2 - Maps



This map has been produced by the City of Albany using data from a range of agencies. The City bears no responsibility for the accuracy of this information and accepts no liability for its use by other parties.

Reproduced by permission of Western Australian Land Information Authority, Copyright Licence SLIP 1028-2017-1. www.landgate.wa.gov.au



SCALE @ A3:

0 0.4 0.8 1.6 Kilometers

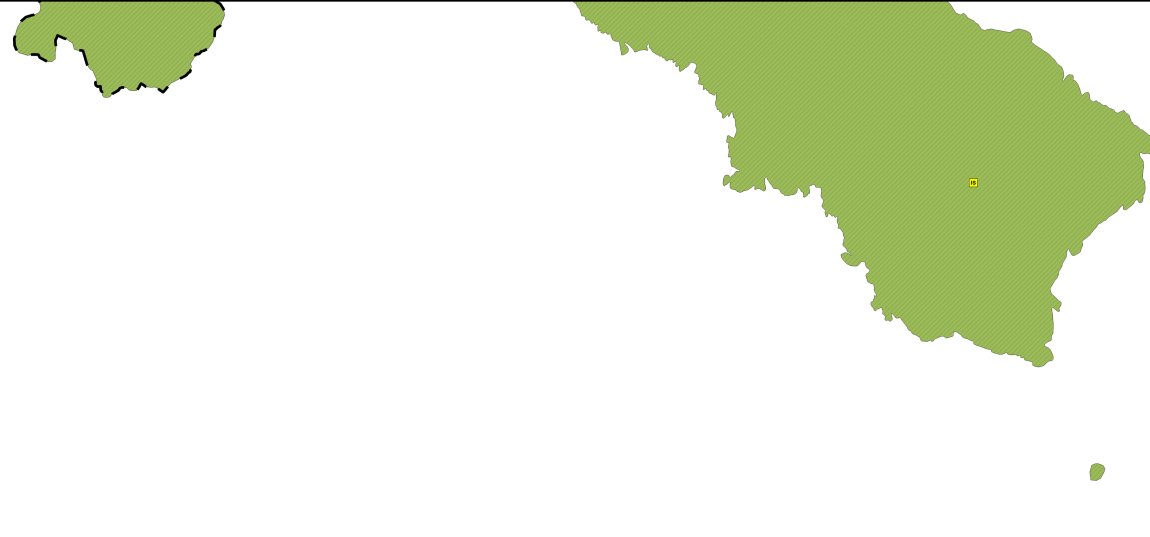
Map 25

Local Planning Scheme No.2 - Maps



This map has been produced by the City of Albany using data from a range of agencies. The City bears no responsibility for the accuracy of this information and accepts no liability for its use by other parties.

Reproduced by permission of Western Australian Land Information Authority, Copyright Licence SLIP 1028-2017-1. www.landgate.wa.gov.au



SCALE @ A3:


0 1 2 4 Kilometers

Map 26

Local Planning Scheme No.2 - Maps

MXD: X:\Planning_&_Development\Planning_Services\Strategic_Planner\New Scheme\FINAL_COA\Final_New_Scheme.aprx

Date Printed: 16/01/2024



This map has been produced by the City of Albany using data from a range of agencies. The City bears no responsibility for the accuracy of this information and accepts no liability for its use by other parties.

Reproduced by permission of Western Australian Land Information Authority, Copyright Licence SLIP 1028-2017-1. www.landgate.wa.gov.au



SCALE @ A3:


0 0.75 1.5 3 Kilometers

MXD: X:\Planning_&_Development\Planning_Services\Strategic_Planner\New Scheme\FINAL_COA\Final_New_Scheme.aprx

Map 27

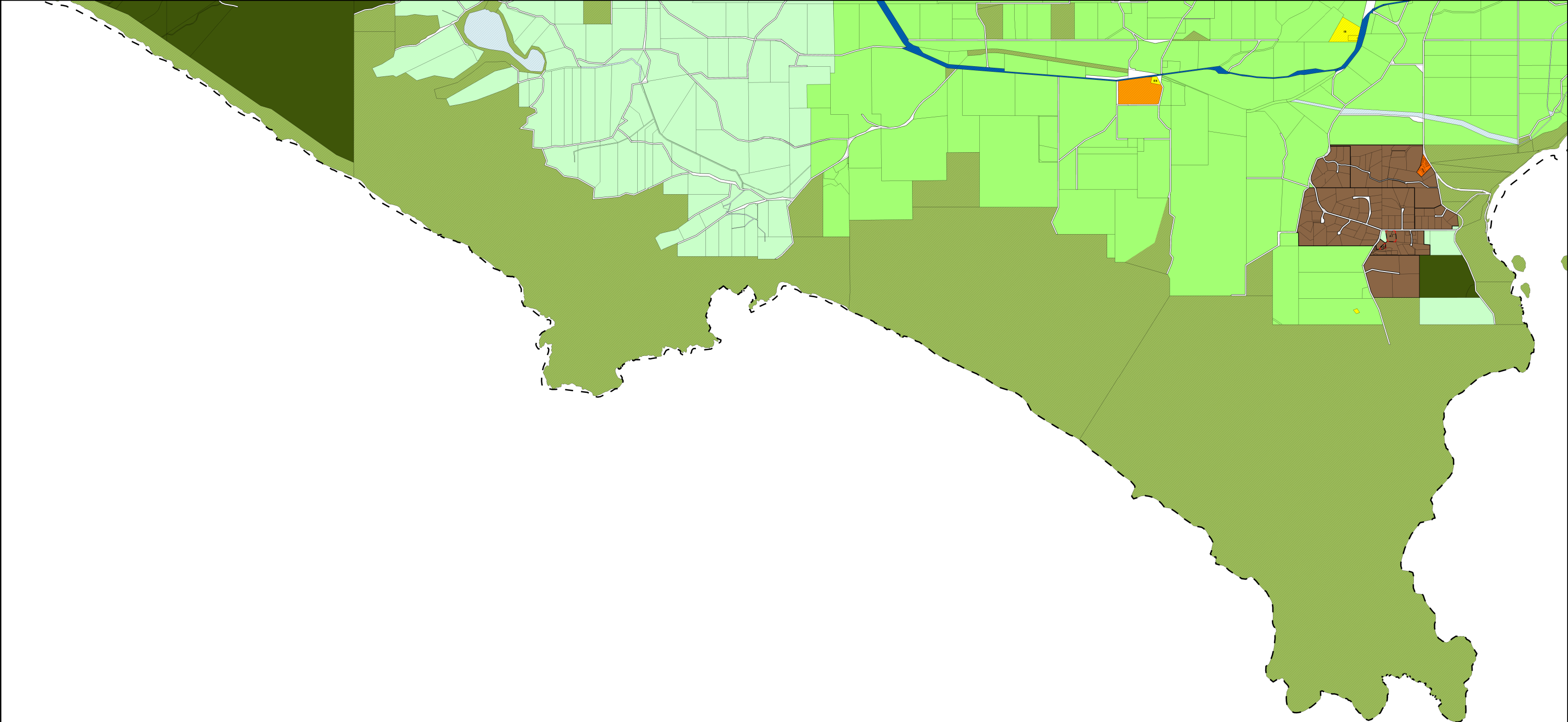
Local Planning Scheme No.2 - Maps

Date Printed: 16/01/2024



This map has been produced by the City of Albany using data from a range of agencies. The City bears no responsibility for the accuracy of this information and accepts no liability for its use by other parties.

Reproduced by permission of Western Australian Land Information Authority, Copyright Licence SLIP 1028-2017-1. www.landgate.wa.gov.au



SCALE @ A3:

0 1 2 4 Kilometers

MXD: X:\Planning_&_Development\Planning_Services\Strategic_Planner\New Scheme\FINAL_COA\Final_New_Scheme.aprx

Map 28

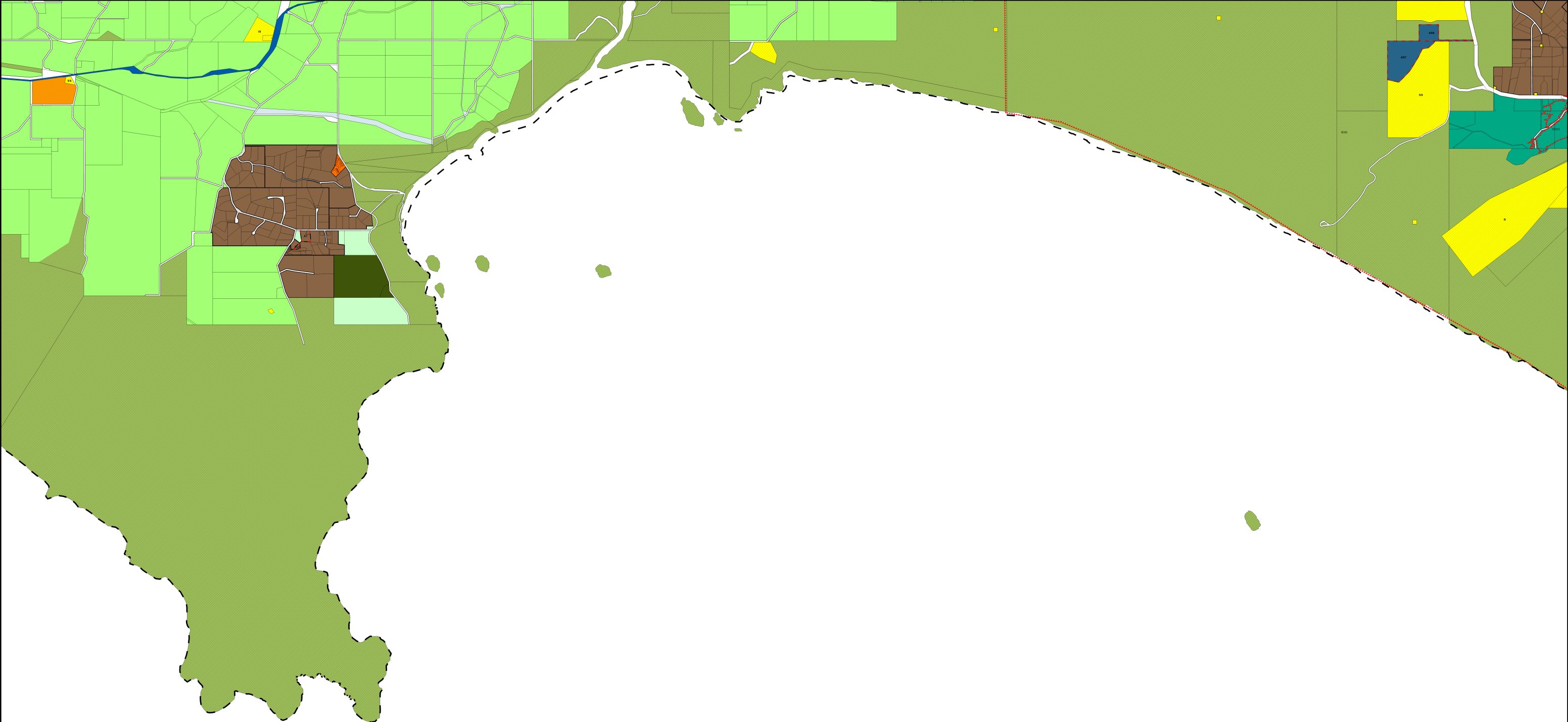
Local Planning Scheme No.2 - Maps

Date Printed: 16/01/2024



This map has been produced by the City of Albany using data from a range of agencies. The City bears no responsibility for the accuracy of this information and accepts no liability for its use by other parties.

Reproduced by permission of Western Australian Land Information Authority, Copyright Licence SLIP 1028-2017-1. www.landgate.wa.gov.au



SCALE @ A3:


0 1 2 4 Kilometers

MXD: X:\Planning_&_Development\Planning_Services\Strategic_Planner\New Scheme\FINAL_COA\Final_New_Scheme.aprx

Map 29

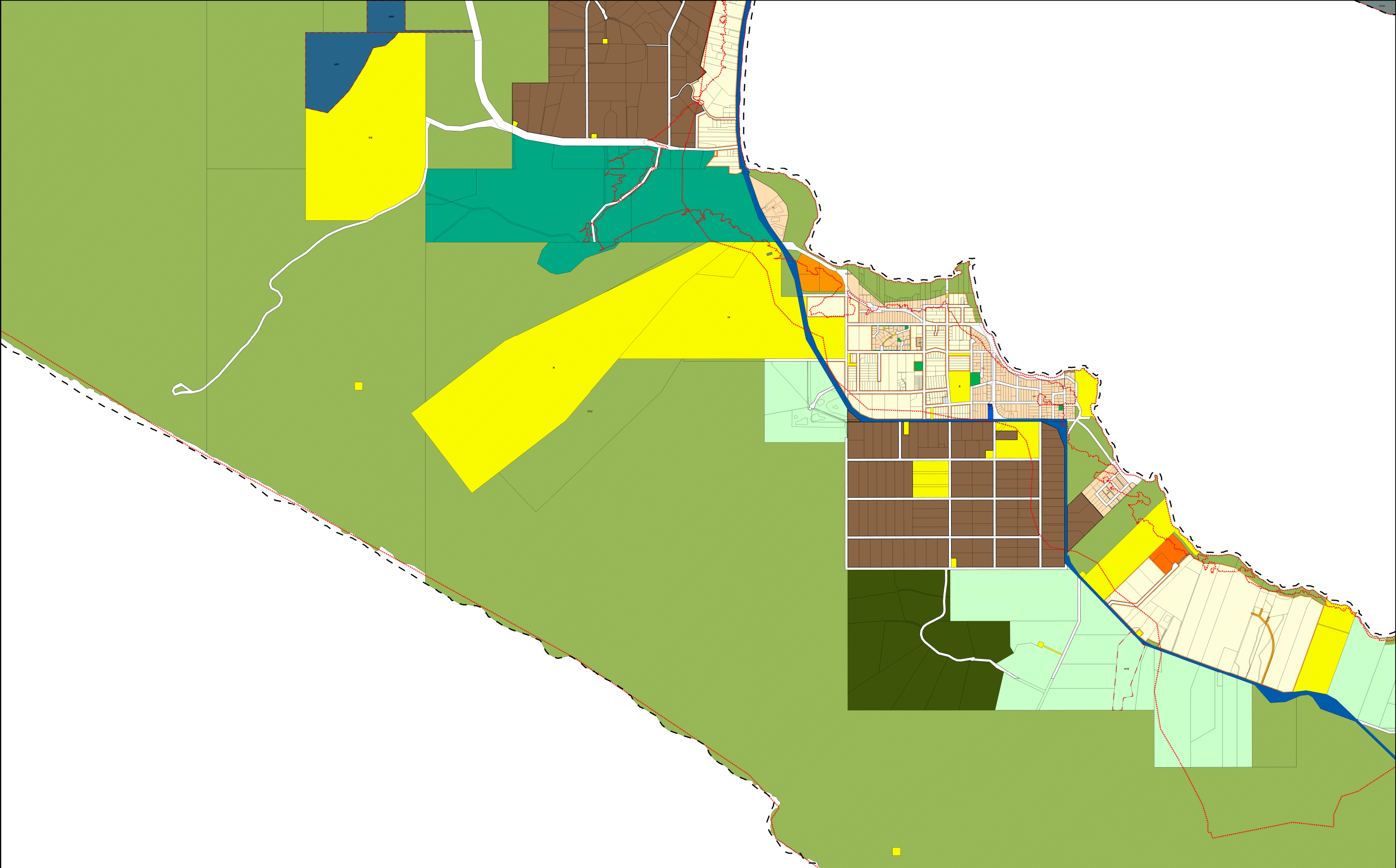
Local Planning Scheme No.2 - Maps

Date Printed: 16/01/2024



This map has been produced by the City of Albany using data from a range of agencies. The City bears no responsibility for the accuracy of this information and accepts no liability for its use by other parties.

Reproduced by permission of Western Australian Land Information Authority, Copyright Licence SLIP 1028-2017-1. www.landgate.wa.gov.au



SCALE @ A3:


0 0.45 0.9 1.8 Kilometers

MXD: X:\Planning_&_Development\Planning_Services\Strategic_Planner\New Scheme\FINAL_COA\Final_New_Scheme.aprx

Map 30

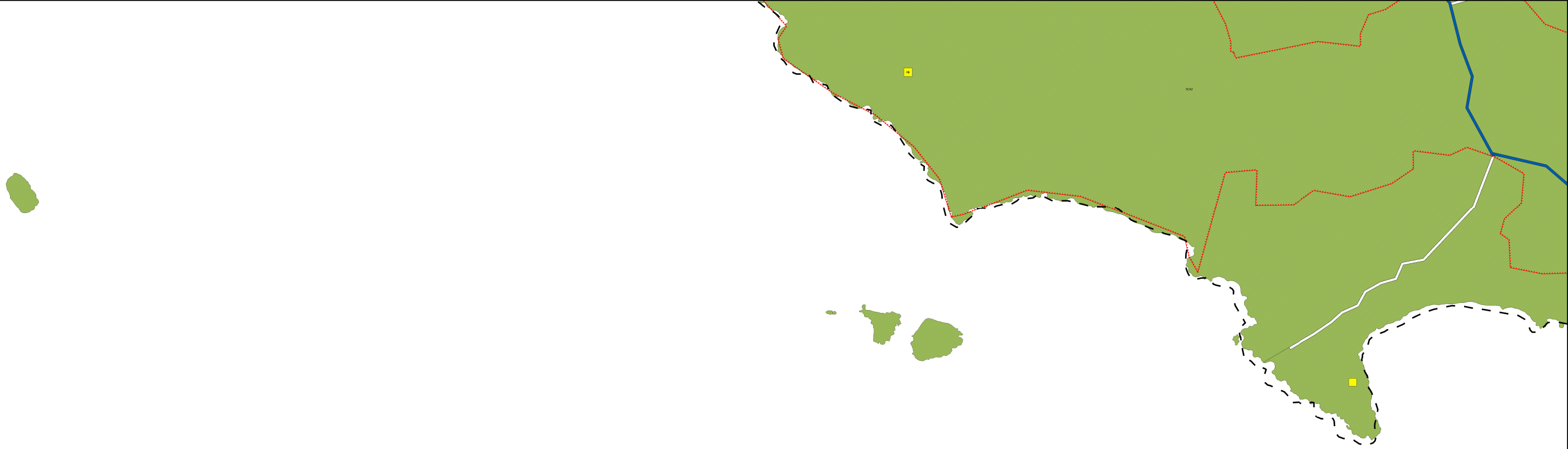
Local Planning Scheme No.2 - Maps

Date Printed: 16/01/2024



This map has been produced by the City of Albany using data from a range of agencies. The City bears no responsibility for the accuracy of this information and accepts no liability for its use by other parties.

Reproduced by permission of Western Australian Land Information Authority, Copyright Licence SLIP 1028-2017-1. www.landgate.wa.gov.au



SCALE @ A3:


0 0.5 1 2 Kilometers

Map 31

Local Planning Scheme No.2 - Maps

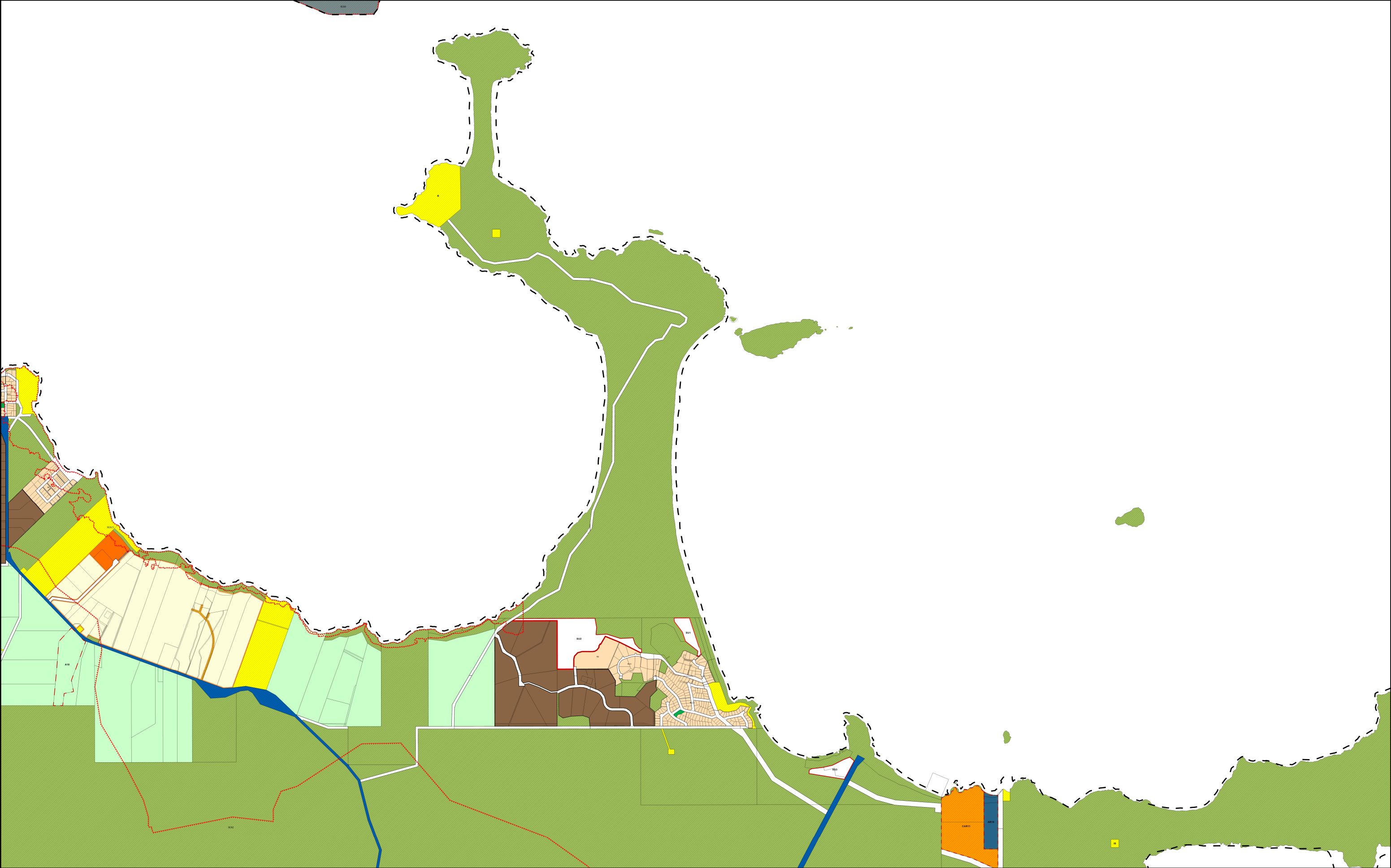
MXD: X:\Planning_&_Development\Planning_Services\Strategic_Planner\New Scheme\FINAL_COA\Final_New_Scheme.aprx

Date Printed: 16/01/2024



This map has been produced by the City of Albany using data from a range of agencies. The City bears no responsibility for the accuracy of this information and accepts no liability for its use by other parties.

Reproduced by permission of Western Australian Land Information Authority, Copyright Licence SLIP 1028-2017-1. www.landgate.wa.gov.au



SCALE @ A3:


0 0.45 0.9 1.8 Kilometers

MXD: X:\Planning_&_Development\Planning_Services\Strategic_Planner\New Scheme\FINAL_COA\Final_New_Scheme.aprx

Map 32

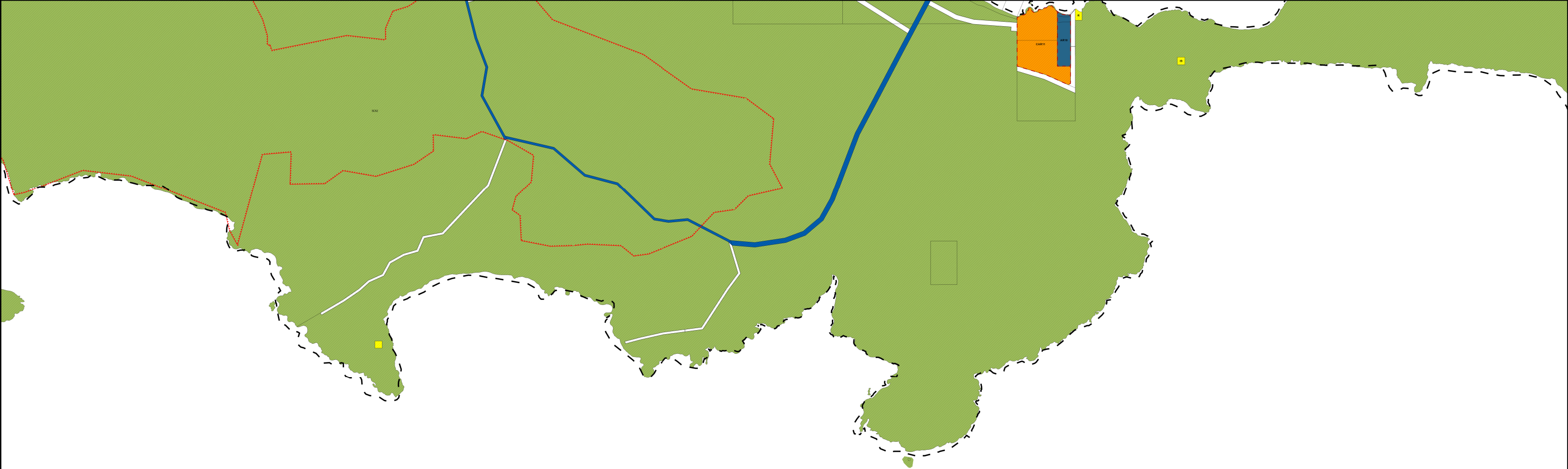
Local Planning Scheme No.2 - Maps

Date Printed: 16/01/2024



This map has been produced by the City of Albany using data from a range of agencies. The City bears no responsibility for the accuracy of this information and accepts no liability for its use by other parties.

Reproduced by permission of Western Australian Land Information Authority, Copyright Licence SLIP 1028-2017-1. www.landgate.wa.gov.au



SCALE @ A3:


0 0.5 1 2 Kilometers

MXD: X:\Planning_&_Development\Planning_Services\Strategic_Planner\New Scheme\FINAL_COA\Final_New_Scheme.aprx

Map 33

Local Planning Scheme No.2 - Maps

Date Printed: 16/01/2024



This map has been produced by the City of Albany using data from a range of agencies. The City bears no responsibility for the accuracy of this information and accepts no liability for its use by other parties.

Reproduced by permission of Western Australian Land Information Authority, Copyright Licence SLIP 1028-2017-1. www.landgate.wa.gov.au



SCALE @ A3:


0 1 2 4 Kilometers

MXD: X:\Planning_&_Development\Planning_Services\Strategic_Planner\New Scheme\FINAL_COA\Final_New_Scheme.aprx

Map 34

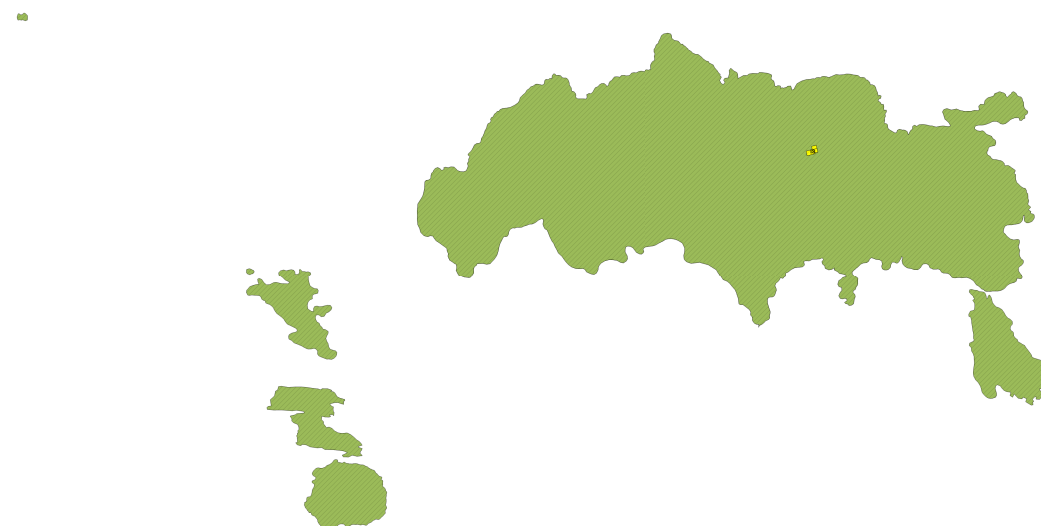
Local Planning Scheme No.2 - Maps

Date Printed: 16/01/2024



This map has been produced by the City of Albany using data from a range of agencies. The City bears no responsibility for the accuracy of this information and accepts no liability for its use by other parties.

Reproduced by permission of Western Australian Land Information Authority, Copyright Licence SLIP 1028-2017-1. www.landgate.wa.gov.au



SCALE @ A3:


0 0.42 0.85 1.7 Kilometers

MXD: X:\Planning_&_Development\Planning_Services\Strategic_Planner\New Scheme\FINAL_COA\Final_New_Scheme.aprx

Map 35

Local Planning Scheme No.2 - Maps

Date Printed: 16/01/2024



This map has been produced by the City of Albany using data from a range of agencies. The City bears no responsibility for the accuracy of this information and accepts no liability for its use by other parties.

Reproduced by permission of Western Australian Land Information Authority, Copyright Licence SLIP 1028-2017-1. www.landgate.wa.gov.au