


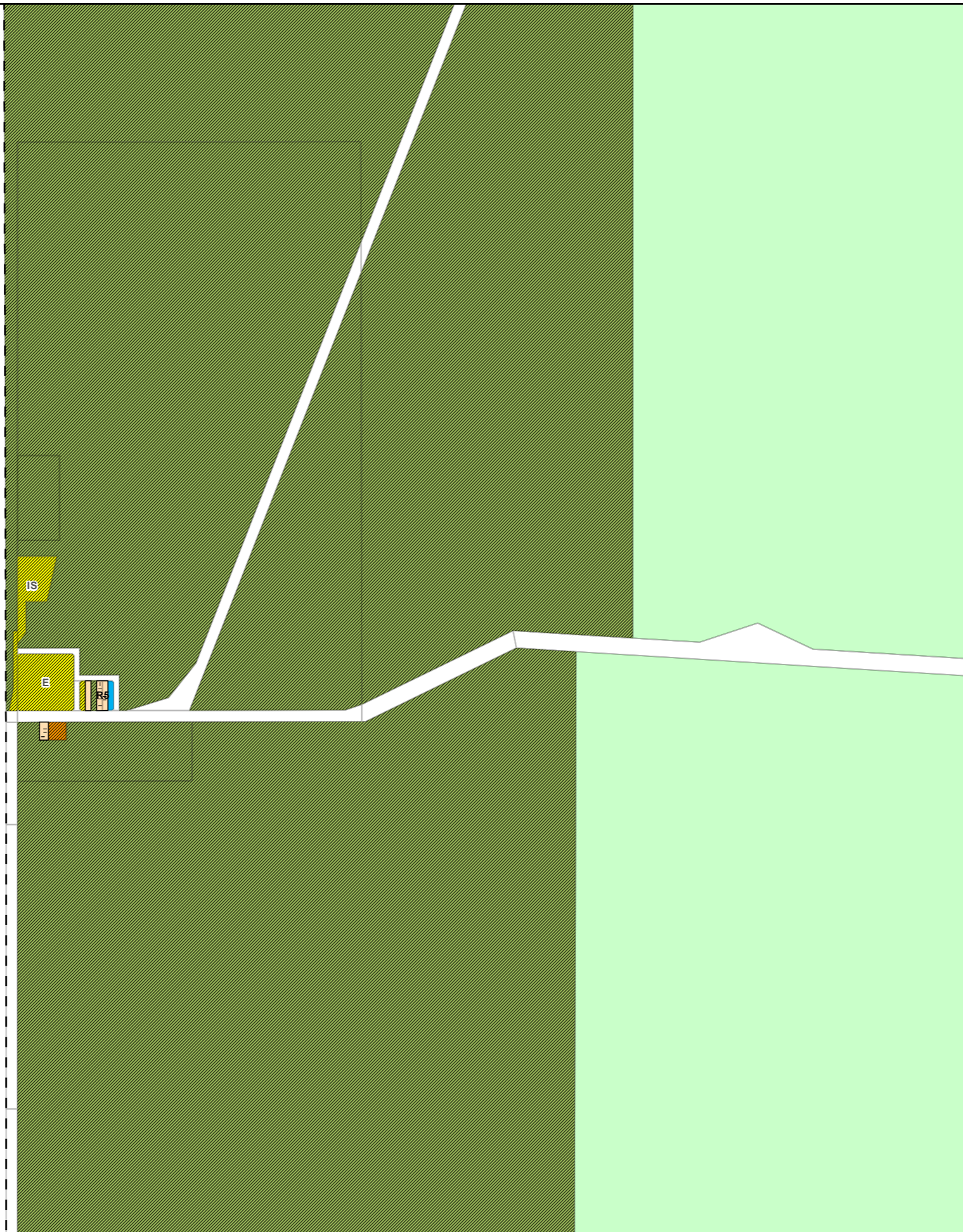
Local Planning Scheme No.2 - Maps
 Index Map

SCALE @ A3:
 0 10 Kilometers



This map has been produced by the City of Albany using data from a range of agencies. The City bears no responsibility for the accuracy of this information and accepts no liability for its use by other parties.
 Reproduced by permission of Western Australian Land Information Authority, Copyright Licence SLIP 1028-2017-1. www.landgate.wa.gov.au

Date Printed: 4/08/2022



LEGEND

LOCAL SCHEME ZONES	LOCAL SCHEME RESERVES
Urban development	Local road
Rural	Primary Distributor Road
Priority Agriculture	District Distributor Road
Rural Enterprise	Cultural Facilities
Residential	Civic and Community
Rural residential	Cemetery
Rural small holdings	Drainage/Waterway
Rural townsite	Education
Environmental Conservation	Emergency Services
Light industry	Environmental Conservation
General industry	Government Services
Industrial Development	Car Park
Strategic Industry	Heritage
Commercial	Medical Services
Neighbourhood centre	Public Open Space
Mixed use	Public Purposes
Service commercial	Railways
Regional centre	Recreational
Tourism	Social Care Facilities
Private Community Purposes	Special Purpose
Special use	Strategic Infrastructure
	Infrastructure Services


Additional information
(see scheme text for additional information)

	Scheme Area Boundary
	Residential Design Codes
	Restricted Use
	Additional Use
	Additional Use Reserve
	Special Control Area - General
	Special Control Area - Development Control Area/Plan

SCALE @ A3:
0 0.6 Kilometers

Map 1

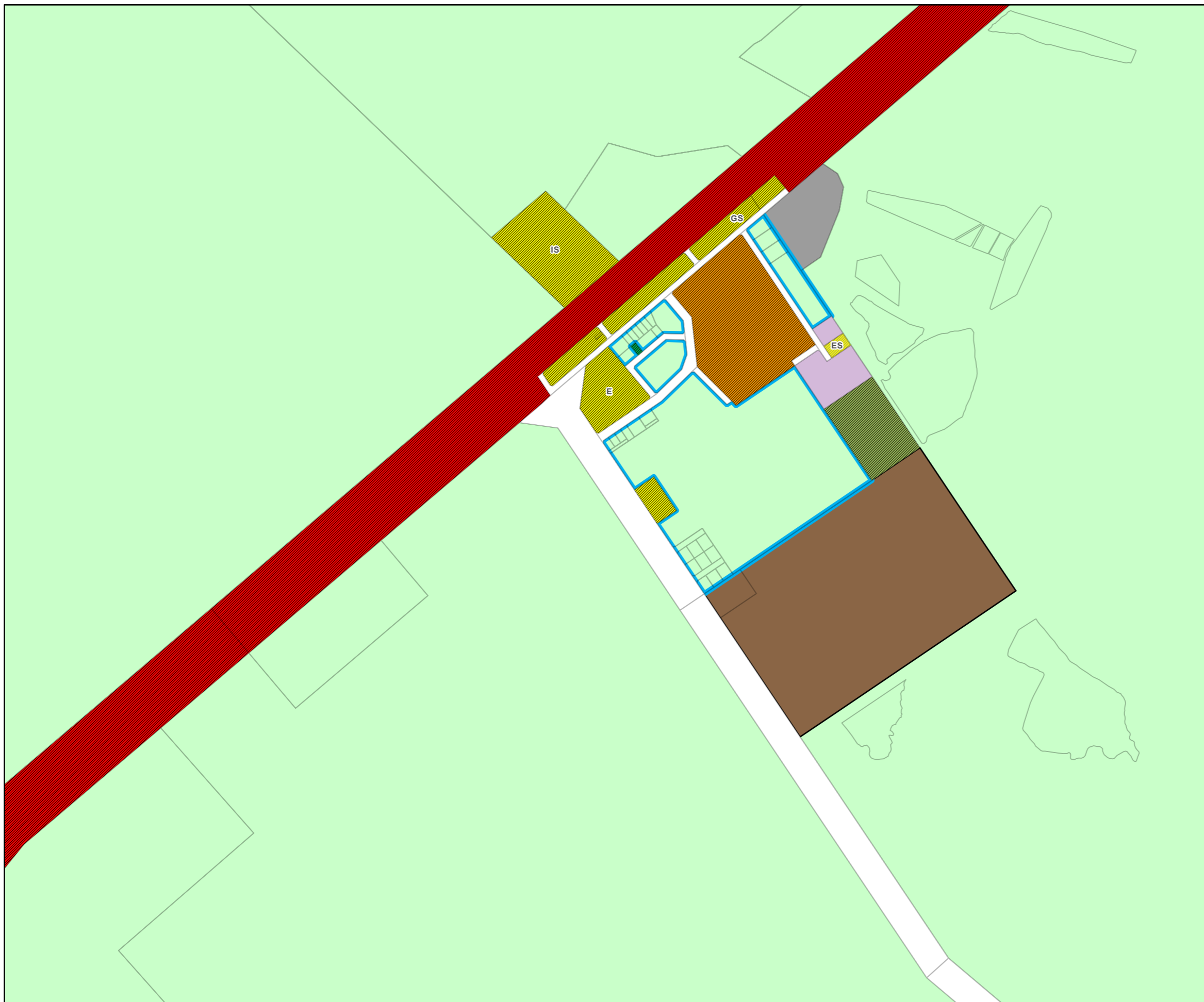
Local Planning Scheme No.2 - Maps



This map has been produced by the City of Albany using data from a range of agencies. The City bears no responsibility for the accuracy of this information and accepts no liability for its use by other parties.

Reproduced by permission of Western Australian Land Information Authority, Copyright Licence SLIP 1028-2017-1. www.landgate.wa.gov.au

Date Printed: 4/08/2022



LEGEND

LOCAL SCHEME ZONES	LOCAL SCHEME RESERVES
Urban development	Local road
Rural	Primary Distributor Road
Priority Agriculture	District Distributor Road
Rural Enterprise	Cultural Facilities
Residential	Civic and Community
Rural residential	Cemetery
Rural small holdings	Drainage/Waterway
Rural townsite	Education
Environmental Conservation	Emergency Services
Light industry	Environmental Conservation
General industry	Government Services
Industrial Development	Car Park
Strategic Industry	Heritage
Commercial	Medical Services
Neighbourhood centre	Public Open Space
Mixed use	Public Purposes
Service commercial	Railways
Regional centre	Recreational
Tourism	Social Care Facilities
Private Community Purposes	Special Purpose
Special use	Strategic Infrastructure
	Infrastructure Services


Additional information
(see scheme text for additional information)

SCA1	Scheme Area Boundary
R20	Residential Design Codes
R	Restricted Use
A	Additional Use
AR	Additional Use Reserve
SCA1	Special Control Area - General
SCA1	Special Control Area - Development Control Area/Plan

SCALE @ A3:
0 0.5 Kilometers

Map 2

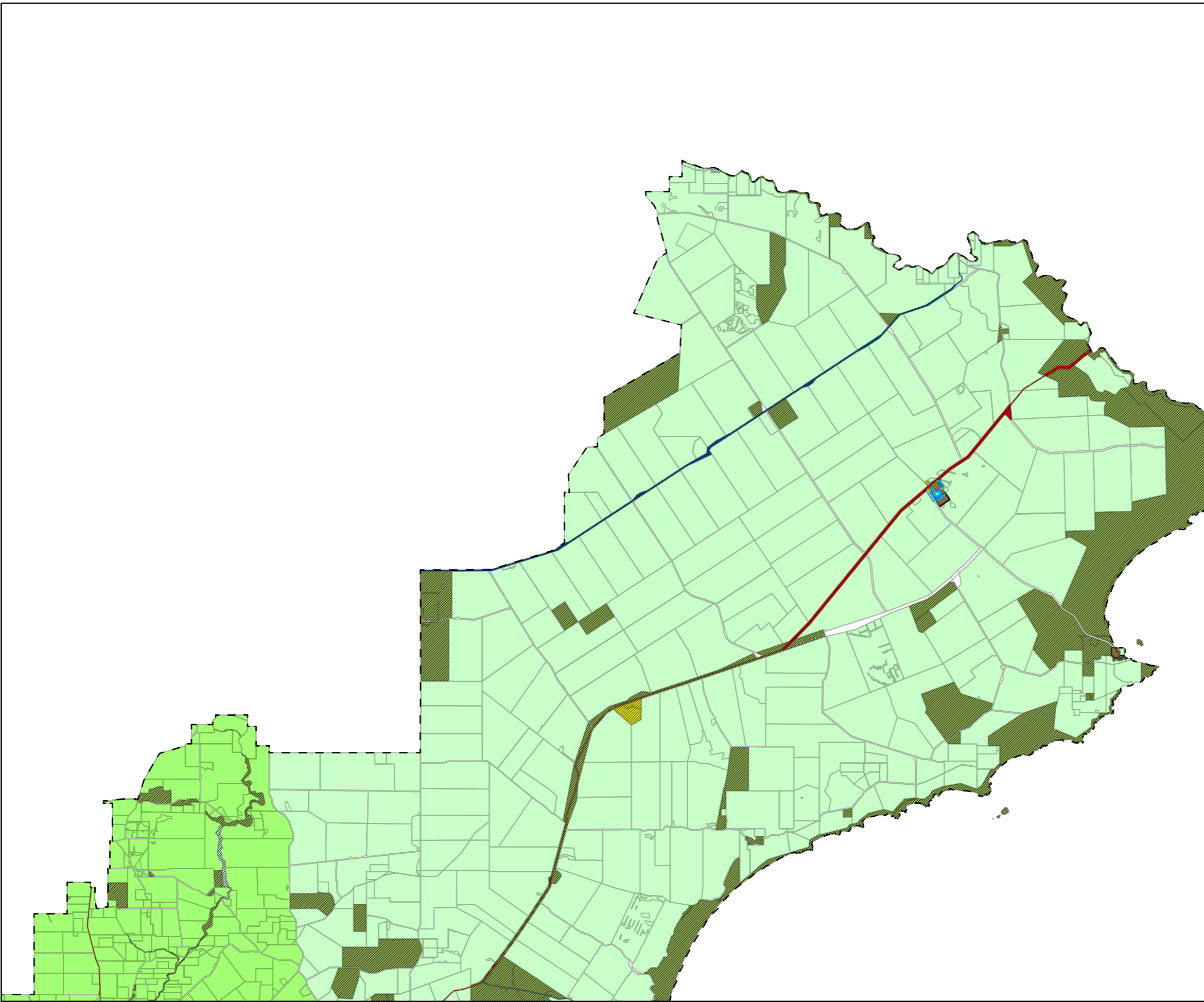
Local Planning Scheme No.2 - Maps



This map has been produced by the City of Albany using data from a range of agencies. The City bears no responsibility for the accuracy of this information and accepts no liability for its use by other parties.

Reproduced by permission of Western Australian Land Information Authority, Copyright Licence SLIP 1028-2017-1. www.landgate.wa.gov.au

Date Printed: 4/08/2022



LEGEND

LOCAL SCHEME ZONES	LOCAL SCHEME RESERVES
Urban development	Local road
Rural	Primary Distributor Road
Priority Agriculture	District Distributor Road
Rural Enterprise	Cultural Facilities
Residential	Civic and Community
Rural residential	Cemetery
Rural small holdings	Drainage/Waterway
Rural townsite	Education
Environmental Conservation	Emergency Services
Light industry	Environmental Conservation
General industry	Government Services
Industrial Development	Car Park
Strategic Industry	Heritage
Commercial	Medical Services
Neighbourhood centre	Public Open Space
Mixed use	Public Purposes
Service commercial	Railways
Regional centre	Recreational
Tourism	Social Care Facilities
Private Community Purposes	Special Purpose
Special use	Strategic Infrastructure
	Infrastructure Services

Additional information
(see scheme text for additional information)

Scheme Area Boundary
Residential Design Codes
Restricted Use
Additional Use
Additional Use Reserve
Special Control Area - General
Special Control Area - Development Control Area/Plan

SCALE @ A3:



Map 3

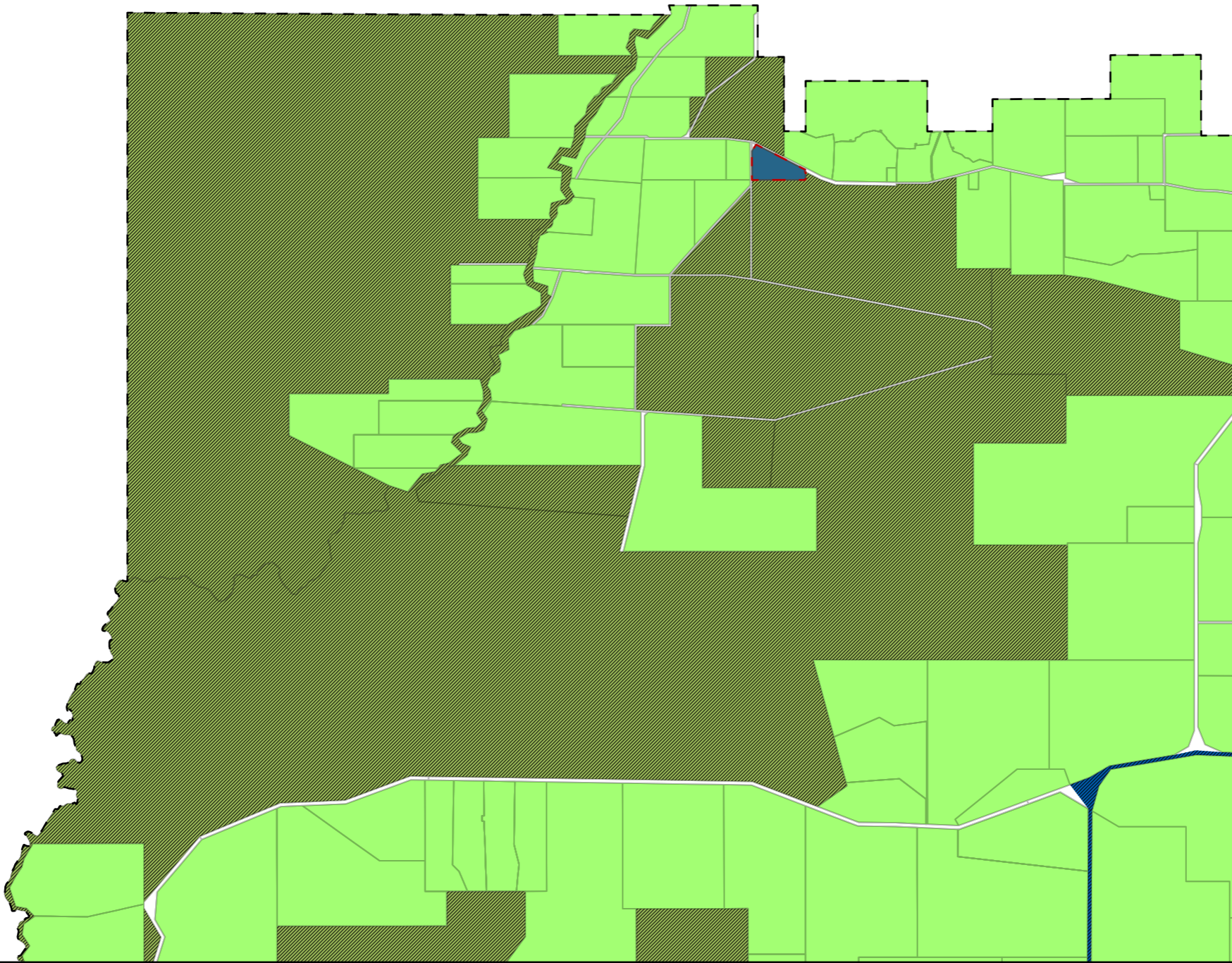
Local Planning Scheme No.2 - Maps

Date Printed: 4/08/2022



This map has been produced by the City of Albany using data from a range of agencies. The City bears no responsibility for the accuracy of this information and accepts no liability for its use by other parties.

Reproduced by permission of Western Australian Land Information Authority, Copyright Licence SLIP 1028-2017-1. www.landgate.wa.gov.au



LEGEND

LOCAL SCHEME ZONES	LOCAL SCHEME RESERVES
Urban development	Local road
Rural	Primary Distributor Road
Priority Agriculture	District Distributor Road
Rural Enterprise	Cultural Facilities
Residential	Civic and Community
Rural residential	Cemetery
Rural small holdings	Drainage/Waterway
Rural townsite	Education
Environmental Conservation	Emergency Services
Light industry	Environmental Conservation
General industry	Government Services
Industrial Development	Car Park
Strategic Industry	Heritage
Commercial	Medical Services
Neighbourhood centre	Public Open Space
Mixed use	Public Purposes
Service commercial	Railways
Regional centre	Recreational
Tourism	Social Care Facilities
Private Community Purposes	Special Purpose
Special use	Strategic Infrastructure
	Infrastructure Services

Additional information
(see scheme text for additional information)

Scheme Area Boundary
Residential Design Codes
Restricted Use
Additional Use
Additional Use Reserve
Special Control Area - General
Special Control Area - Development Control Area/Plan

SCALE @ A3:
0 2 Kilometers

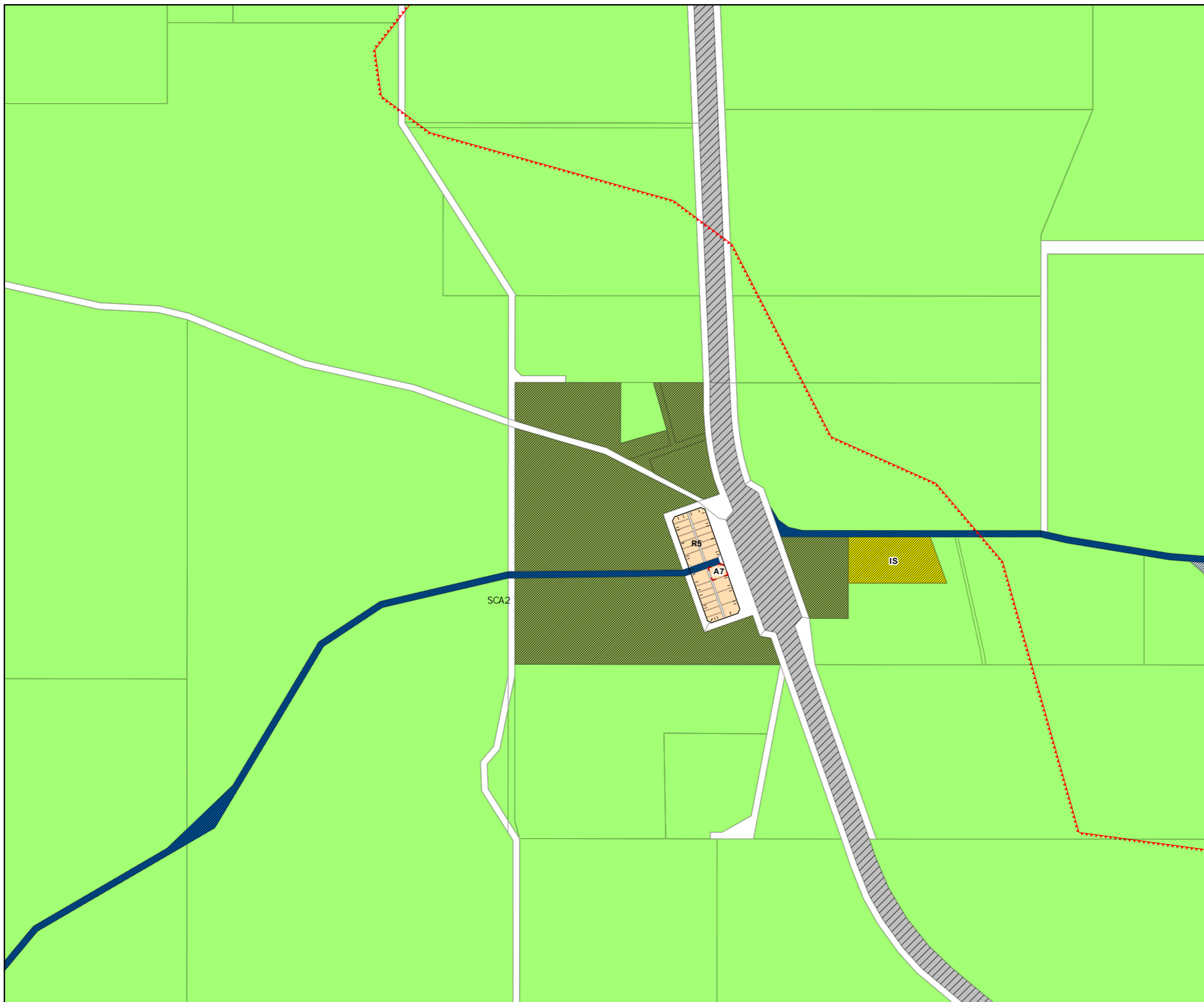
Map 4 Local Planning Scheme No.2 - Maps

Date Printed: 4/08/2022



This map has been produced by the City of Albany using data from a range of agencies. The City bears no responsibility for the accuracy of this information and accepts no liability for its use by other parties.

Reproduced by permission of Western Australian Land Information Authority, Copyright Licence SLIP 1028-2017-1. www.landgate.wa.gov.au



LEGEND

LOCAL SCHEME ZONES	LOCAL SCHEME RESERVES
Urban development	Local road
Rural	Primary Distributor Road
Priority Agriculture	District Distributor Road
Rural Enterprise	Cultural Facilities
Residential	Civic and Community
Rural residential	Cemetery
Rural small holdings	Drainage/Waterway
Rural townsite	Education
Environmental Conservation	Emergency Services
Light industry	Environmental Conservation
General industry	Government Services
Industrial Development	Car Park
Strategic Industry	Heritage
Commercial	Medical Services
Neighbourhood centre	Public Open Space
Mixed use	Public Purposes
Service commercial	Railways
Regional centre	Recreational
Tourism	Social Care Facilities
Private Community Purposes	Special Purpose
Special use	Strategic Infrastructure
	Infrastructure Services

Additional information
(see scheme text for additional information)


SCA1	Scheme Area Boundary
R20	Residential Design Codes
R	Restricted Use
A	Additional Use
AR	Additional Use Reserve
SCA1	Special Control Area - General
SCA1	Special Control Area - Development Control Area/Plan

SCALE @ A3:

 0 0.5 Kilometers

Map 5

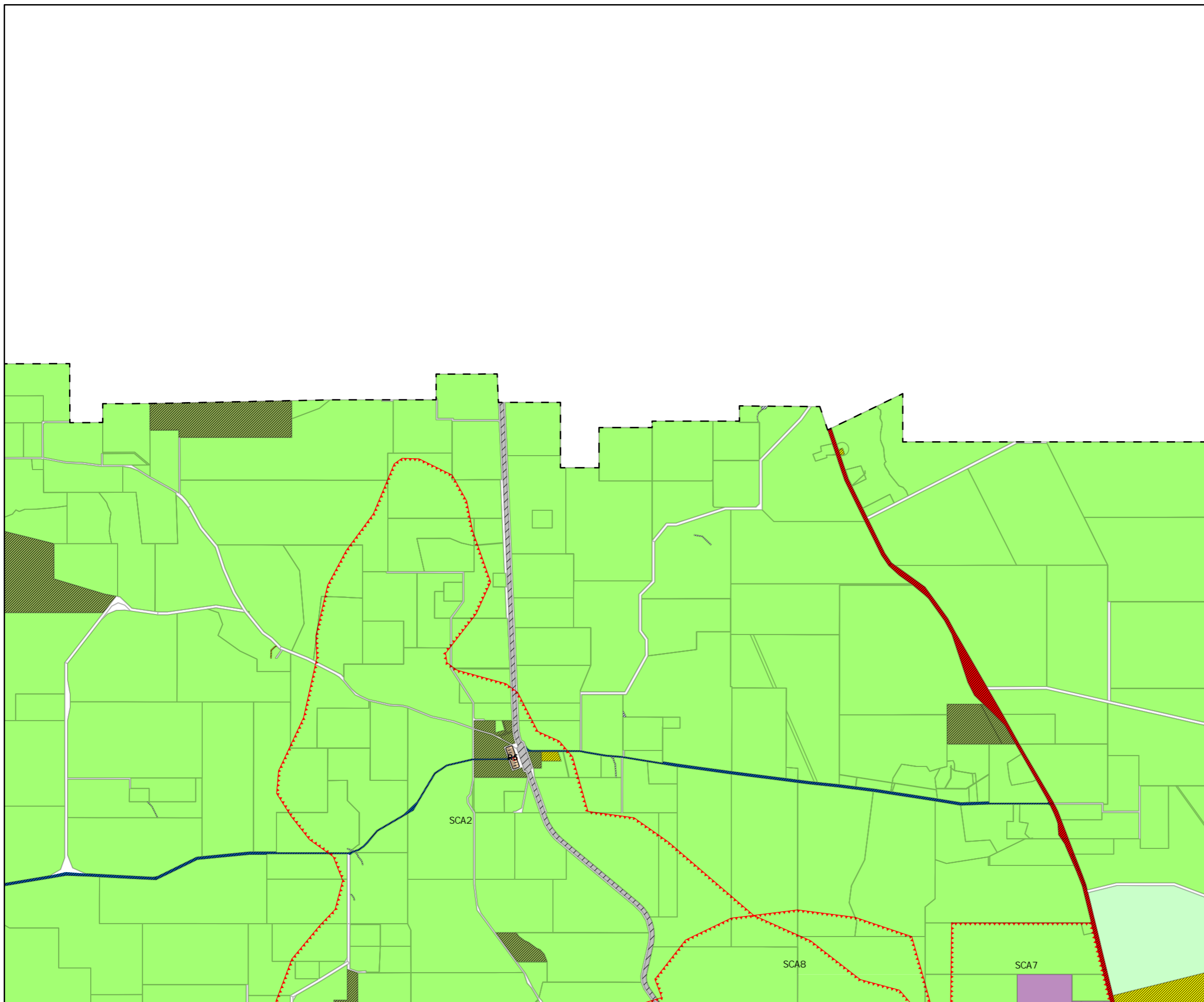
Local Planning Scheme No.2 - Maps



This map has been produced by the City of Albany using data from a range of agencies. The City bears no responsibility for the accuracy of this information and accepts no liability for its use by other parties.

Reproduced by permission of Western Australian Land Information Authority, Copyright Licence SLIP 1028-2017-1. www.landgate.wa.gov.au

Date Printed: 4/08/2022



LEGEND

LOCAL SCHEME ZONES	LOCAL SCHEME RESERVES
Urban development	Local road
Rural	Primary Distributor Road
Priority Agriculture	District Distributor Road
Rural Enterprise	Cultural Facilities
Residential	Civic and Community
Rural residential	Cemetery
Rural small holdings	Drainage/Waterway
Rural townsite	Education
Environmental Conservation	Emergency Services
Light industry	Environmental Conservation
General industry	Government Services
Industrial Development	Car Park
Strategic Industry	Heritage
Commercial	Medical Services
Neighbourhood centre	Public Open Space
Mixed use	Public Purposes
Service commercial	Railways
Regional centre	Recreational
Tourism	Social Care Facilities
Private Community Purposes	Special Purpose
Special use	Strategic Infrastructure
	Infrastructure Services

Additional information
(see scheme text for additional information)

SCA1	Scheme Area Boundary
R20	Residential Design Codes
R	Restricted Use
A	Additional Use
AR	Additional Use Reserve
SCA1	Special Control Area - General
SCA1	Special Control Area - Development Control Area/Plan


SCALE @ A3:

 0 2 Kilometers

Map 6

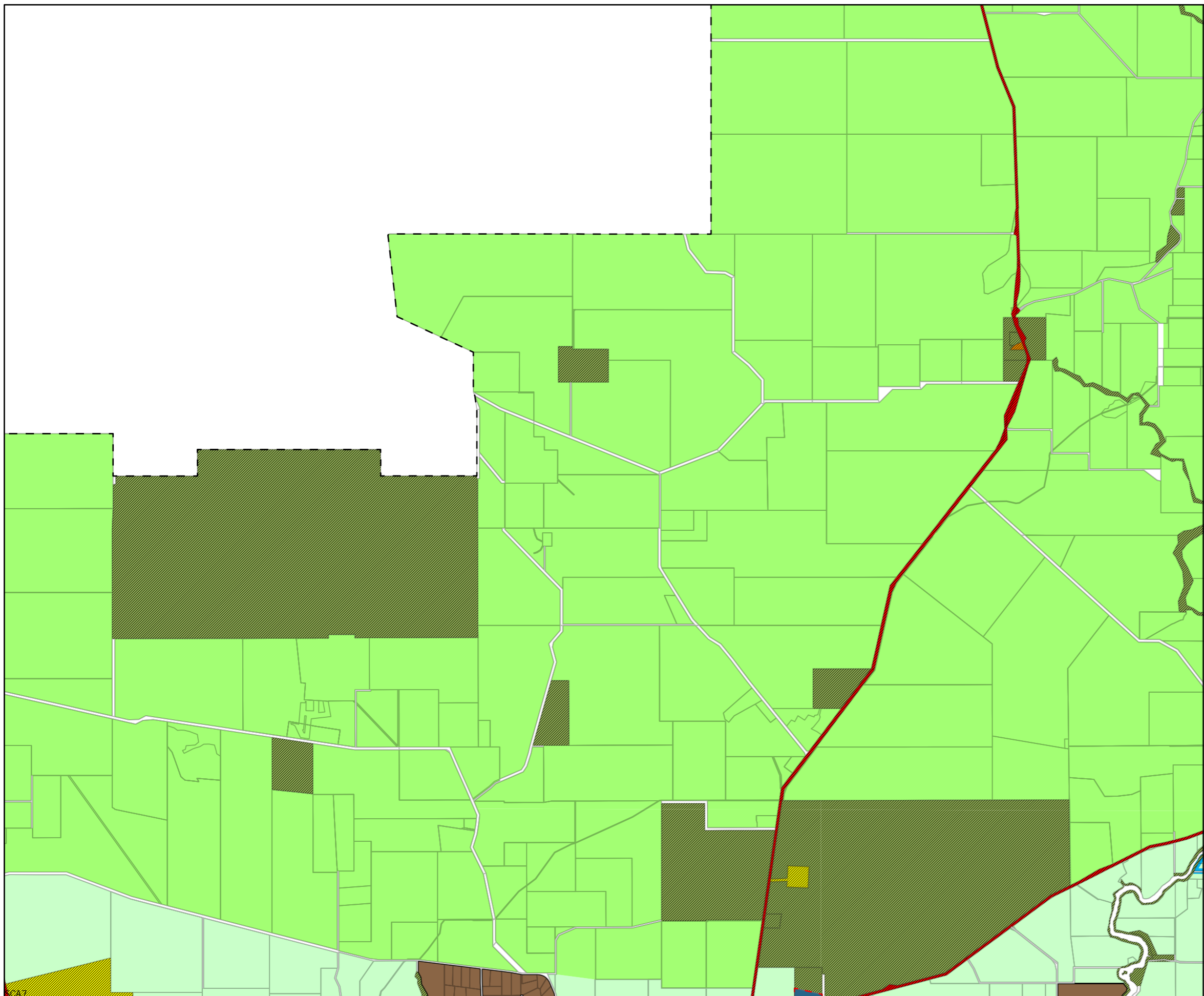
Local Planning Scheme No.2 - Maps

Date Printed: 4/08/2022



This map has been produced by the City of Albany using data from a range of agencies. The City bears no responsibility for the accuracy of this information and accepts no liability for its use by other parties.

Reproduced by permission of Western Australian Land Information Authority, Copyright Licence SLIP 1028-2017-1. www.landgate.wa.gov.au



LEGEND

LOCAL SCHEME ZONES	LOCAL SCHEME RESERVES
Urban development	Local road
Rural	Primary Distributor Road
Priority Agriculture	District Distributor Road
Rural Enterprise	Cultural Facilities
Residential	Civic and Community
Rural residential	Cemetery
Rural small holdings	Drainage/Waterway
Rural townsite	Education
Environmental Conservation	Emergency Services
Light industry	Environmental Conservation
General industry	Government Services
Industrial Development	Car Park
Strategic Industry	Heritage
Commercial	Medical Services
Neighbourhood centre	Public Open Space
Mixed use	Public Purposes
Service commercial	Railways
Regional centre	Recreational
Tourism	Social Care Facilities
Private Community Purposes	Special Purpose
Special use	Strategic Infrastructure
	Infrastructure Services

Additional information
(see scheme text for additional information)


[---]	Scheme Area Boundary
[R20]	Residential Design Codes
[R]	Restricted Use
[A]	Additional Use
[AR]	Additional Use Reserve
[SCA1]	Special Control Area - General
[SCA1]	Special Control Area - Development Control Area/Plan

SCALE @ A3:
0 2 Kilometers

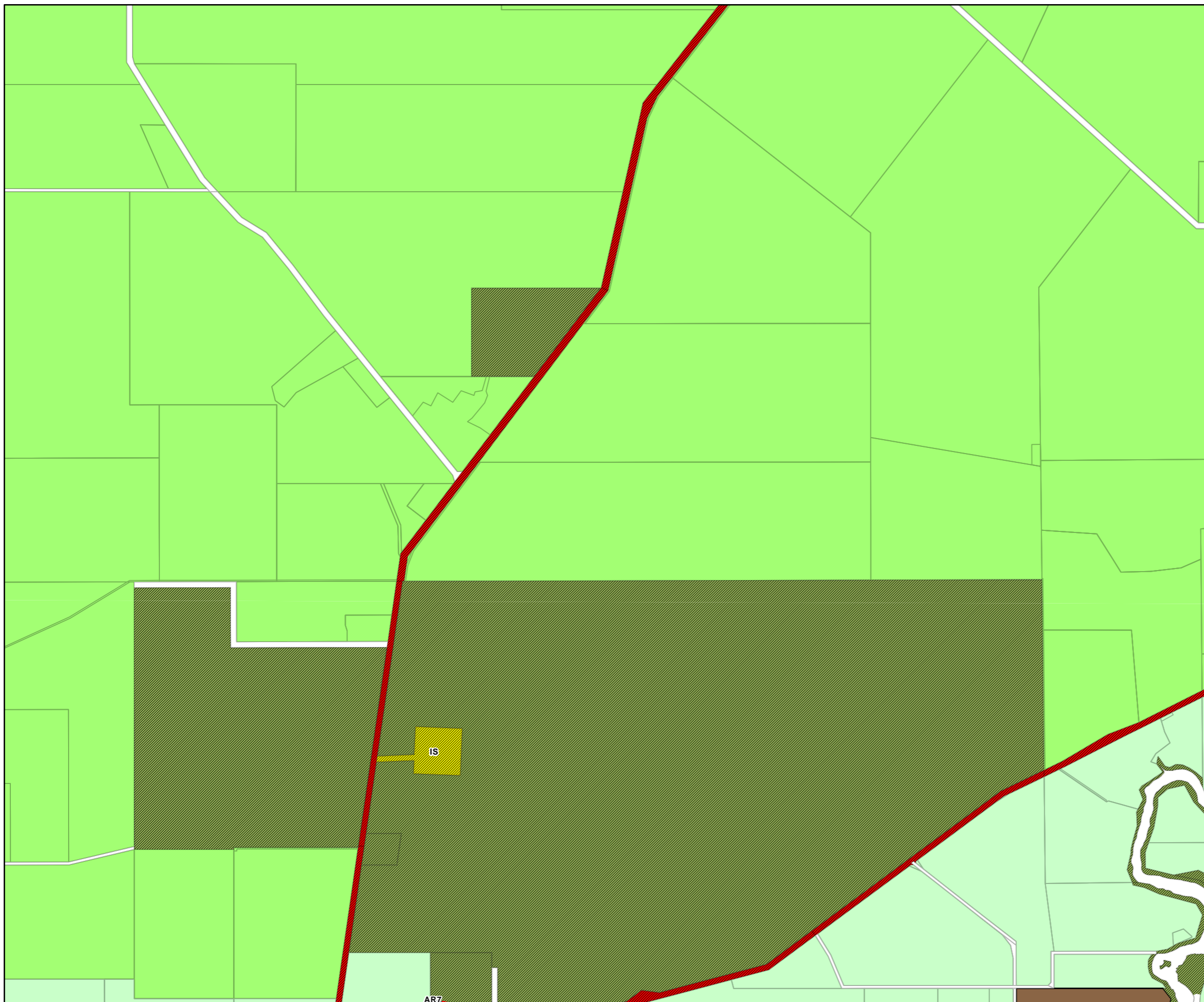
Map 7

Local Planning Scheme No.2 - Maps

Date Printed: 4/08/2022



This map has been produced by the City of Albany using data from a range of agencies. The City bears no responsibility for the accuracy of this information and accepts no liability for its use by other parties.
Reproduced by permission of Western Australian Land Information Authority, Copyright Licence SLIP 1028-2017-1. www.landgate.wa.gov.au



LEGEND

LOCAL SCHEME ZONES	LOCAL SCHEME RESERVES
Urban development	Local road
Rural	Primary Distributor Road
Priority Agriculture	District Distributor Road
Rural Enterprise	Cultural Facilities
Residential	Civic and Community
Rural residential	Cemetery
Rural small holdings	Drainage/Waterway
Rural townsite	Education
Environmental Conservation	Emergency Services
Light industry	Environmental Conservation
General industry	Government Services
Industrial Development	Car Park
Strategic Industry	Heritage
Commercial	Medical Services
Neighbourhood centre	Public Open Space
Mixed use	Public Purposes
Service commercial	Railways
Regional centre	Recreational
Tourism	Social Care Facilities
Private Community Purposes	Special Purpose
Special use	Strategic Infrastructure
	Infrastructure Services


Additional information
(see scheme text for additional information)

Scheme Area Boundary
Residential Design Codes
Restricted Use
Additional Use
Additional Use Reserve
Special Control Area - General
Special Control Area - Development Control Area/Plan

SCALE @ A3:
0 1 Kilometers

Map 8

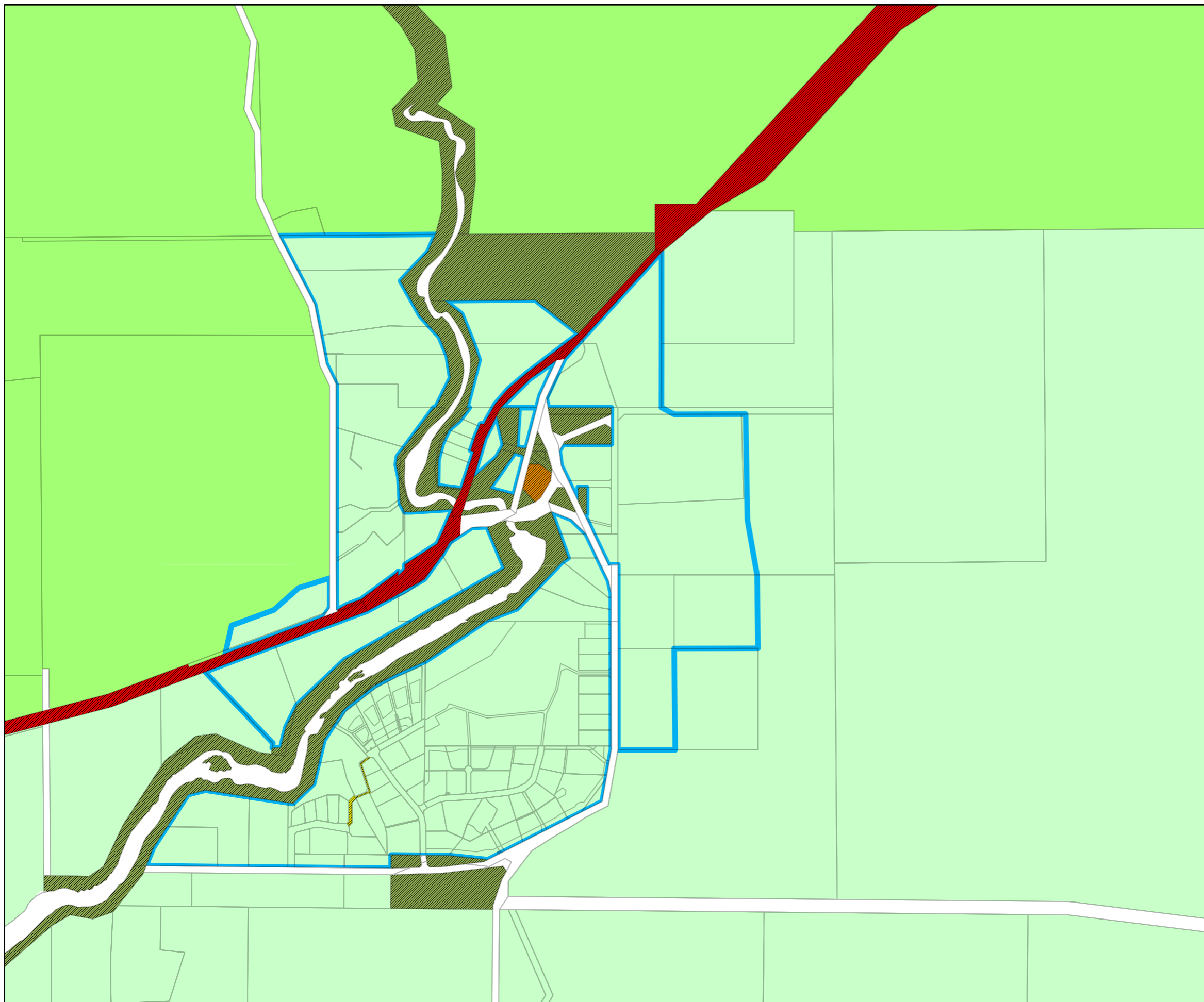
Local Planning Scheme No.2 - Maps



This map has been produced by the City of Albany using data from a range of agencies. The City bears no responsibility for the accuracy of this information and accepts no liability for its use by other parties.

Reproduced by permission of Western Australian Land Information Authority, Copyright Licence SLIP 1028-2017-1. www.landgate.wa.gov.au

Date Printed: 4/08/2022



LEGEND

LOCAL SCHEME ZONES	LOCAL SCHEME RESERVES
Urban development	Local road
Rural	Primary Distributor Road
Priority Agriculture	District Distributor Road
Rural Enterprise	Cultural Facilities
Residential	Civic and Community
Rural residential	Cemetery
Rural small holdings	Drainage/Waterway
Rural townsite	Education
Environmental Conservation	Emergency Services
Light industry	Environmental Conservation
General industry	Government Services
Industrial Development	Car Park
Strategic Industry	Heritage
Commercial	Medical Services
Neighbourhood centre	Public Open Space
Mixed use	Public Purposes
Service commercial	Railways
Regional centre	Recreational
Tourism	Social Care Facilities
Private Community Purposes	Special Purpose
Special use	Strategic Infrastructure
	Infrastructure Services

Additional information
(see scheme text for additional information)


[- - -]	Scheme Area Boundary
[R20]	Residential Design Codes
[R]	Restricted Use
[A]	Additional Use
[AR]	Additional Use Reserve
[SCA1]	Special Control Area - General
[SCA1]	Special Control Area - Development Control Area/Plan

SCALE @ A3:

 0 0.5 Kilometers

Map 9

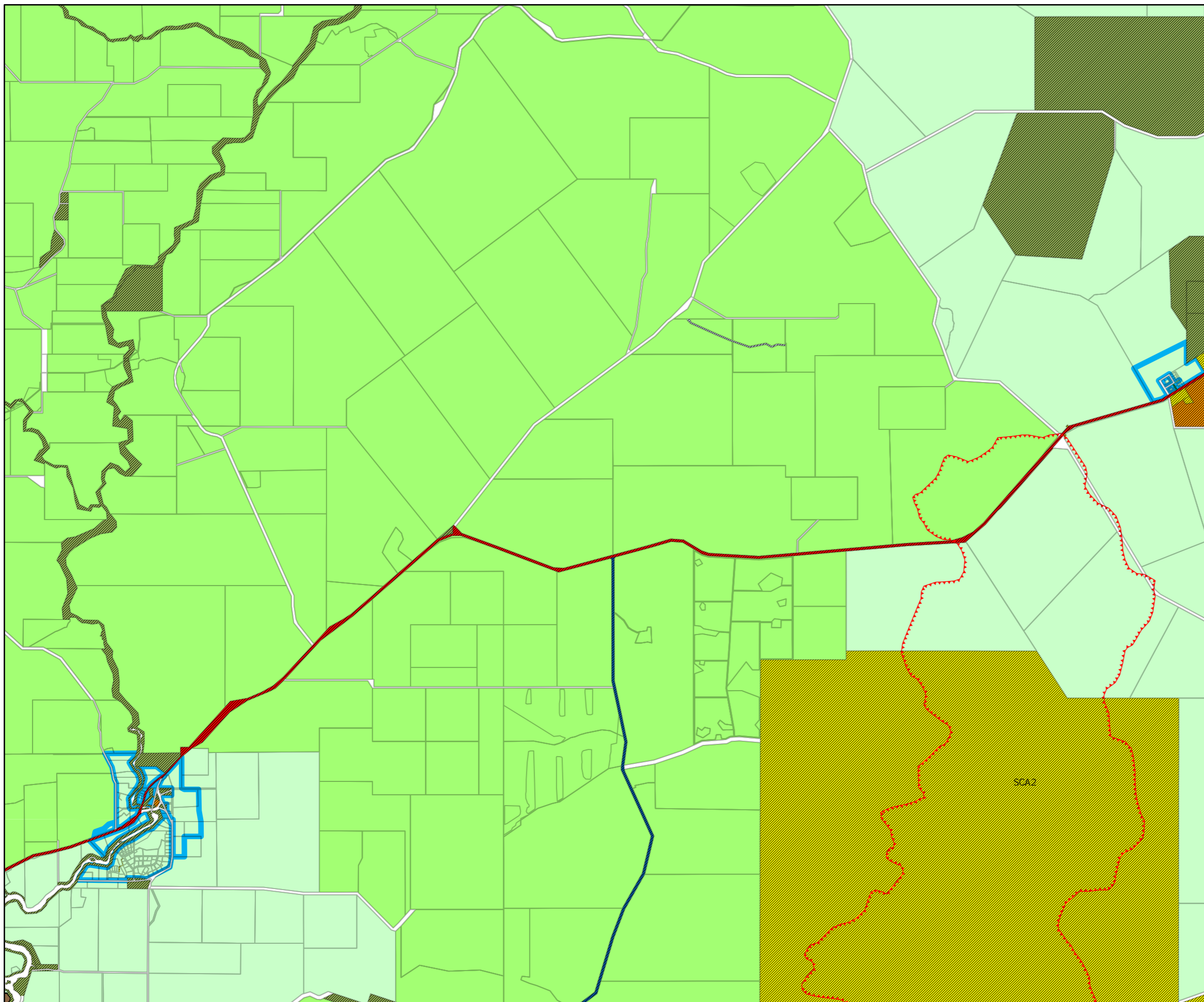
Local Planning Scheme No.2 - Maps



This map has been produced by the City of Albany using data from a range of agencies. The City bears no responsibility for the accuracy of this information and accepts no liability for its use by other parties.

Reproduced by permission of Western Australian Land Information Authority, Copyright Licence SLIP 1028-2017-1. www.landgate.wa.gov.au

Date Printed: 4/08/2022

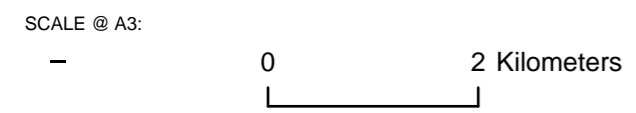


LEGEND

LOCAL SCHEME ZONES	LOCAL SCHEME RESERVES
Urban development	Local road
Rural	Primary Distributor Road
Priority Agriculture	District Distributor Road
Rural Enterprise	Cultural Facilities
Residential	Civic and Community
Rural residential	Cemetery
Rural small holdings	Drainage/Waterway
Rural townsite	Education
Environmental Conservation	Emergency Services
Light industry	Environmental Conservation
General industry	Government Services
Industrial Development	Car Park
Strategic Industry	Heritage
Commercial	Medical Services
Neighbourhood centre	Public Open Space
Mixed use	Public Purposes
Service commercial	Railways
Regional centre	Recreational
Tourism	Social Care Facilities
Private Community Purposes	Special Purpose
Special use	Strategic Infrastructure
	Infrastructure Services

Additional information
(see scheme text for additional information)


[- - -]	Scheme Area Boundary
[R20]	Residential Design Codes
[R]	Restricted Use
[A]	Additional Use
[AR]	Additional Use Reserve
[SCA1]	Special Control Area - General
[SCA1]	Special Control Area - Development Control Area/Plan



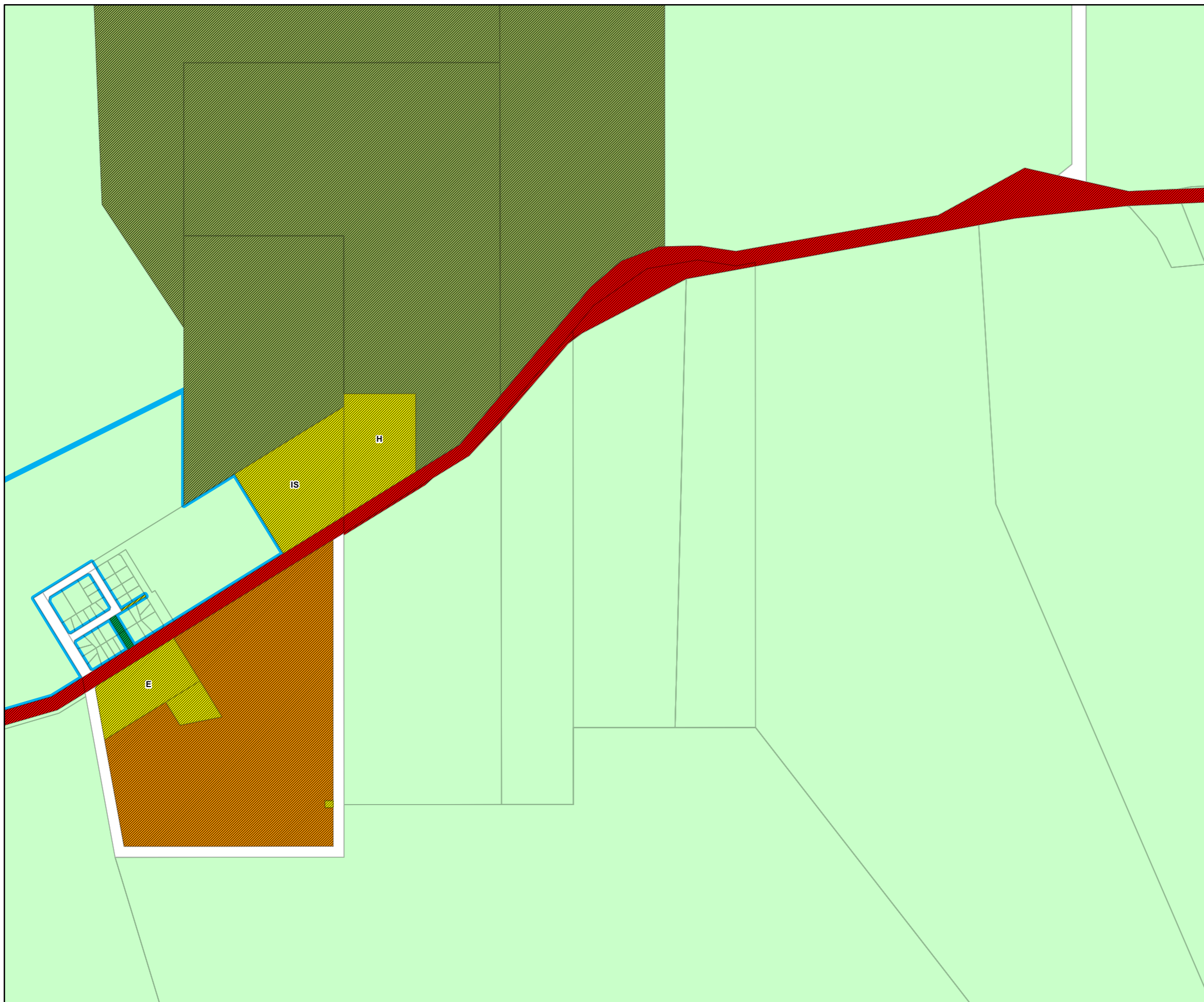
Map 10

Local Planning Scheme No.2 - Maps

Date Printed: 4/08/2022



This map has been produced by the City of Albany using data from a range of agencies. The City bears no responsibility for the accuracy of this information and accepts no liability for its use by other parties.
Reproduced by permission of Western Australian Land Information Authority, Copyright Licence SLIP 1028-2017-1. www.landgate.wa.gov.au



LEGEND

- | LOCAL SCHEME ZONES | LOCAL SCHEME RESERVES |
|----------------------------|----------------------------|
| Urban development | Local road |
| Rural | Primary Distributor Road |
| Priority Agriculture | District Distributor Road |
| Rural Enterprise | Cultural Facilities |
| Residential | Civic and Community |
| Rural residential | Cemetery |
| Rural small holdings | Drainage/Waterway |
| Rural townsite | Education |
| Environmental Conservation | Emergency Services |
| Light industry | Environmental Conservation |
| General industry | Government Services |
| Industrial Development | Car Park |
| Strategic Industry | Heritage |
| Commercial | Medical Services |
| Neighbourhood centre | Public Open Space |
| Mixed use | Public Purposes |
| Service commercial | Railways |
| Regional centre | Recreational |
| Tourism | Social Care Facilities |
| Private Community Purposes | Special Purpose |
| Special use | Strategic Infrastructure |
| | Infrastructure Services |

Additional information
(see scheme text for additional information)


- Scheme Area Boundary
- Residential Design Codes
- Restricted Use
- Additional Use
- Additional Use Reserve
- Special Control Area - General
- Special Control Area - Development Control Area/Plan

SCALE @ A3:

 0 0.4 Kilometers

Map 11

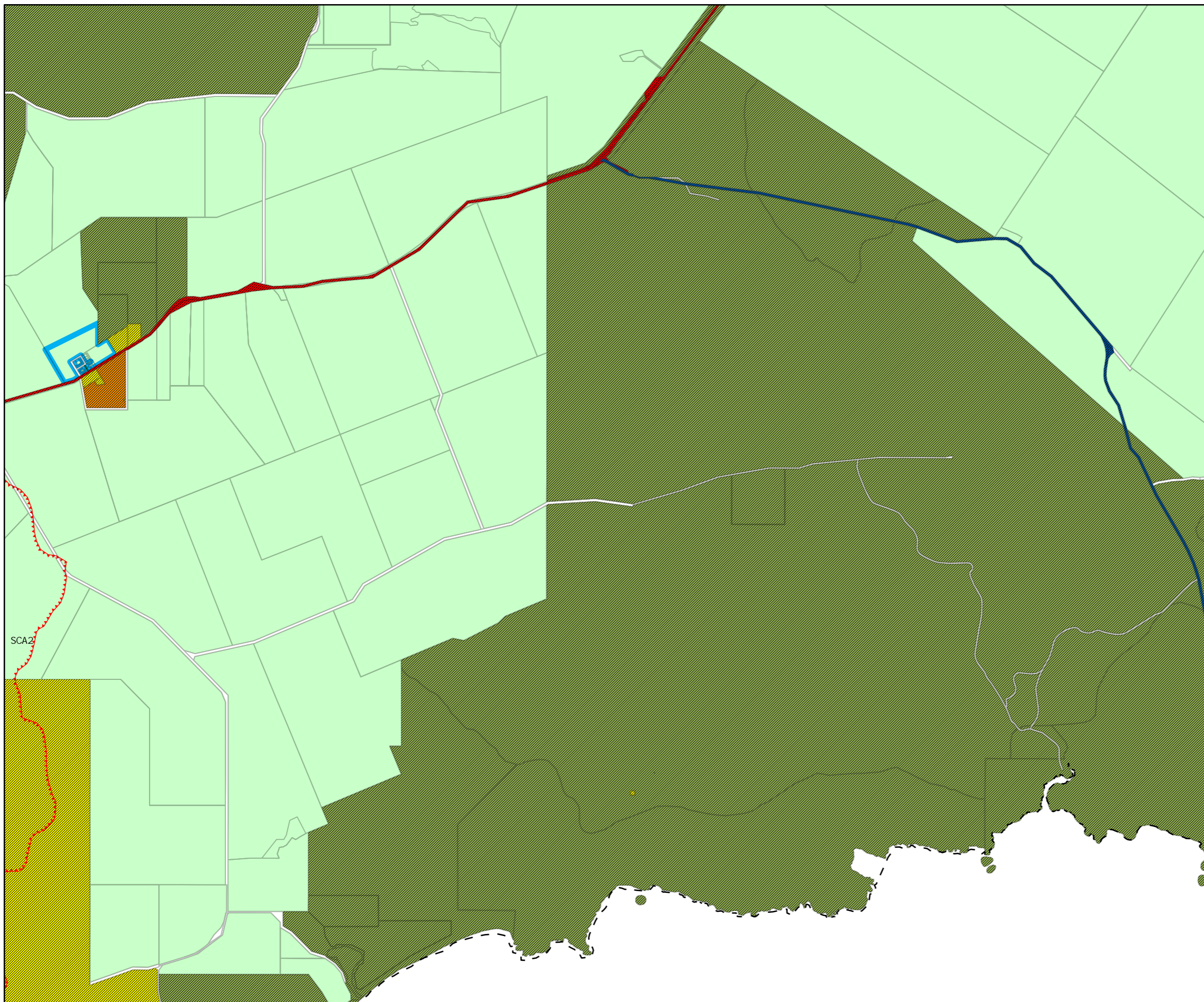
Local Planning Scheme No.2 - Maps



This map has been produced by the City of Albany using data from a range of agencies. The City bears no responsibility for the accuracy of this information and accepts no liability for its use by other parties.

Reproduced by permission of Western Australian Land Information Authority, Copyright Licence SLIP 1028-2017-1. www.landgate.wa.gov.au

Date Printed: 4/08/2022



LEGEND

- | LOCAL SCHEME ZONES | LOCAL SCHEME RESERVES |
|----------------------------|----------------------------|
| Urban development | Local road |
| Rural | Primary Distributor Road |
| Priority Agriculture | District Distributor Road |
| Rural Enterprise | Cultural Facilities |
| Residential | Civic and Community |
| Rural residential | Cemetery |
| Rural small holdings | Drainage/Waterway |
| Rural townsite | Education |
| Environmental Conservation | Emergency Services |
| Light industry | Environmental Conservation |
| General industry | Government Services |
| Industrial Development | Car Park |
| Strategic Industry | Heritage |
| Commercial | Medical Services |
| Neighbourhood centre | Public Open Space |
| Mixed use | Public Purposes |
| Service commercial | Railways |
| Regional centre | Recreational |
| Tourism | Social Care Facilities |
| Private Community Purposes | Special Purpose |
| Special use | Strategic Infrastructure |
| | Infrastructure Services |

Additional information
(see scheme text for additional information)


- Scheme Area Boundary
- Residential Design Codes
- Restricted Use
- Additional Use
- Additional Use Reserve
- Special Control Area - General
- Special Control Area - Development Control Area/Plan

SCALE @ A3:

 0 2 Kilometers

Map 12

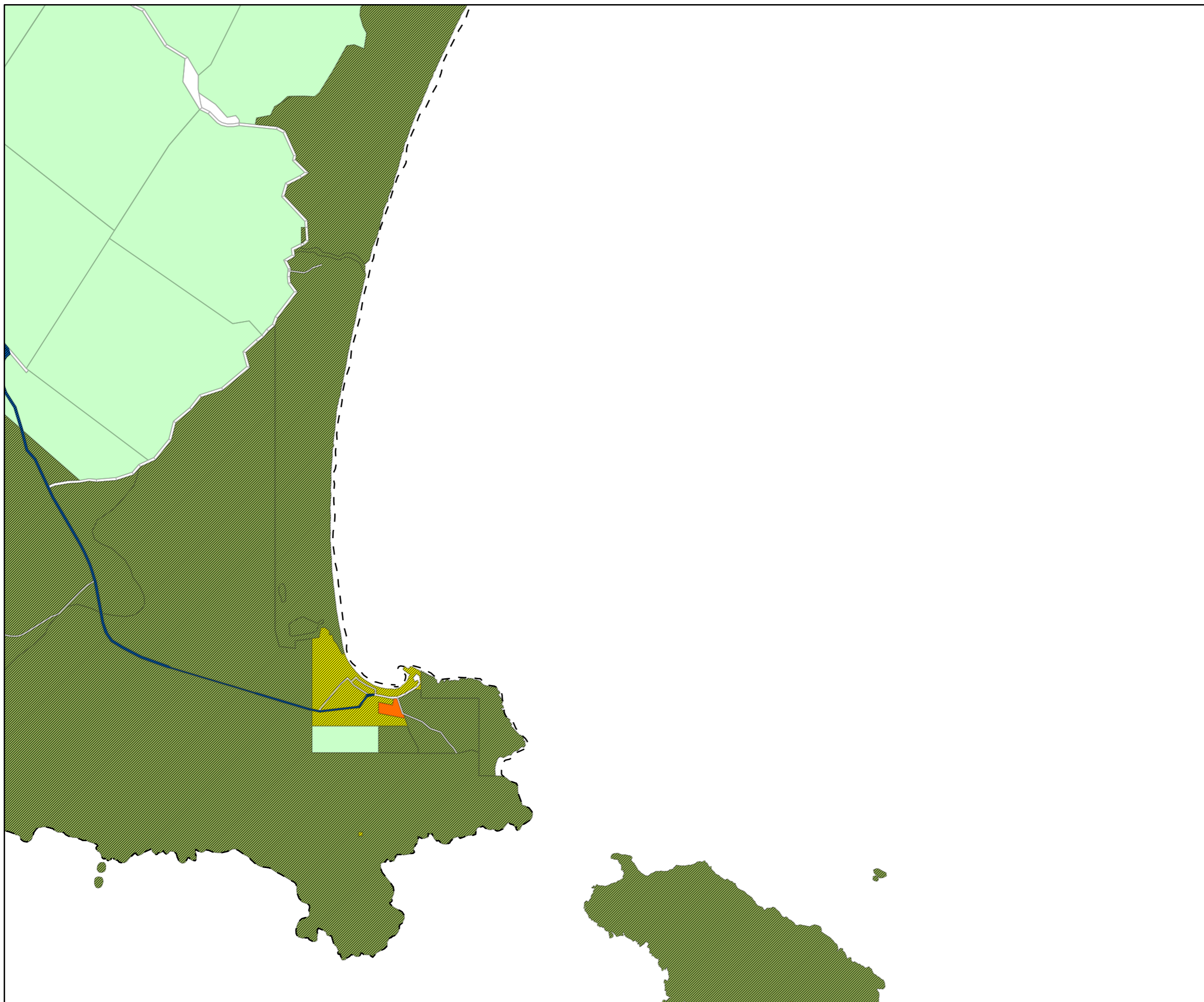
Local Planning Scheme No.2 - Maps



This map has been produced by the City of Albany using data from a range of agencies. The City bears no responsibility for the accuracy of this information and accepts no liability for its use by other parties.

Reproduced by permission of Western Australian Land Information Authority, Copyright Licence SLIP 1028-2017-1. www.landgate.wa.gov.au

Date Printed: 4/08/2022



LEGEND

LOCAL SCHEME ZONES	LOCAL SCHEME RESERVES
Urban development	Local road
Rural	Primary Distributor Road
Priority Agriculture	District Distributor Road
Rural Enterprise	Cultural Facilities
Residential	Civic and Community
Rural residential	Cemetery
Rural small holdings	Drainage/Waterway
Rural townsite	Education
Environmental Conservation	Emergency Services
Light industry	Environmental Conservation
General industry	Government Services
Industrial Development	Car Park
Strategic Industry	Heritage
Commercial	Medical Services
Neighbourhood centre	Public Open Space
Mixed use	Public Purposes
Service commercial	Railways
Regional centre	Recreational
Tourism	Social Care Facilities
Private Community Purposes	Special Purpose
Special use	Strategic Infrastructure
	Infrastructure Services

Additional information
(see scheme text for additional information)

Scheme Area Boundary
Residential Design Codes
Restricted Use
Additional Use
Additional Use Reserve
Special Control Area - General
Special Control Area - Development Control Area/Plan

SCALE @ A3:

 0 2 Kilometers

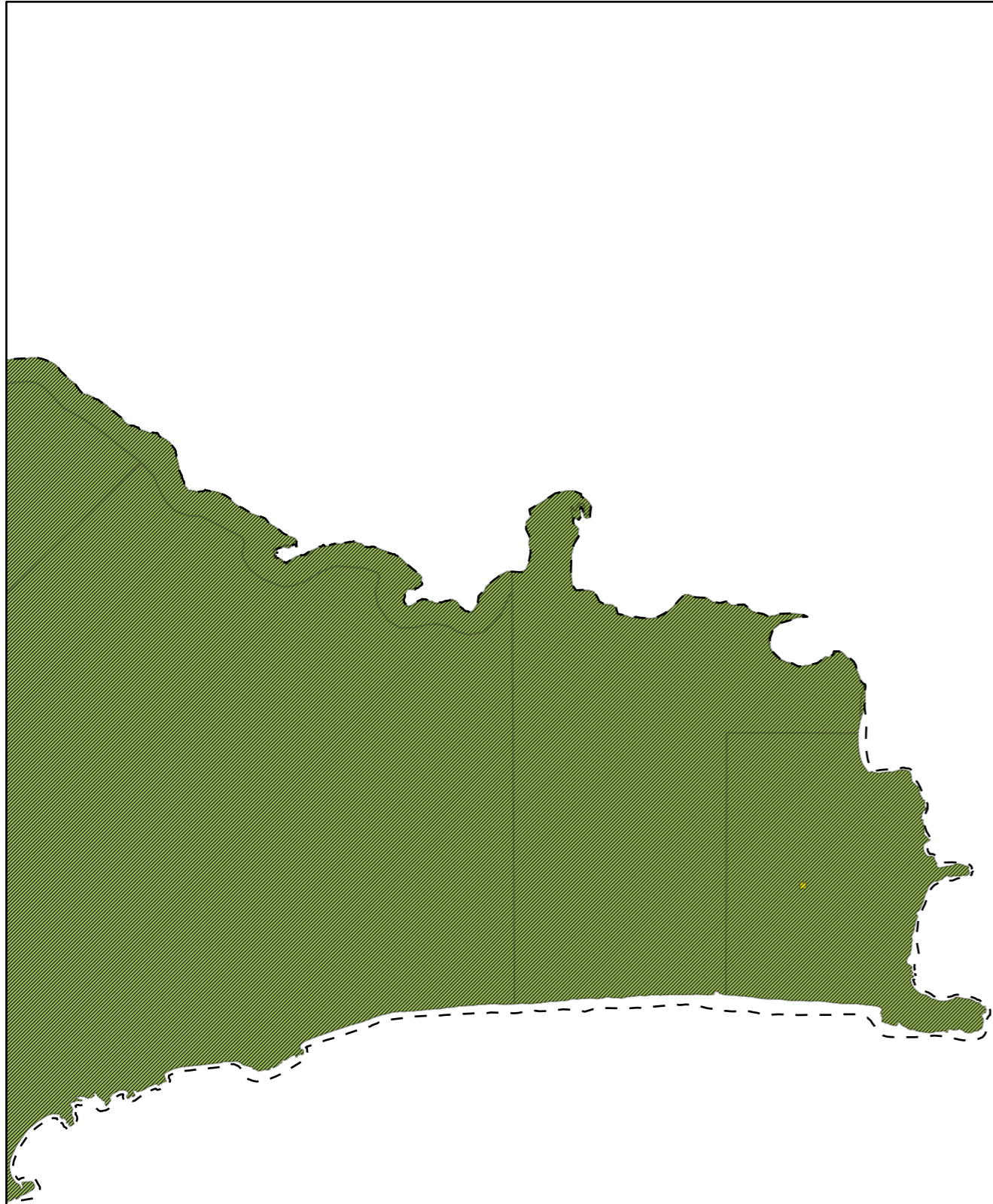
Map 13

Local Planning Scheme No.2 - Maps

Date Printed: 4/08/2022



This map has been produced by the City of Albany using data from a range of agencies. The City bears no responsibility for the accuracy of this information and accepts no liability for its use by other parties.
 Reproduced by permission of Western Australian Land Information Authority, Copyright Licence SLIP 1028-2017-1. www.landgate.wa.gov.au



LEGEND

LOCAL SCHEME ZONES	LOCAL SCHEME RESERVES
Urban development	Local road
Rural	Primary Distributor Road
Priority Agriculture	District Distributor Road
Rural Enterprise	Cultural Facilities
Residential	Civic and Community
Rural residential	Cemetery
Rural small holdings	Drainage/Waterway
Rural townsite	Education
Environmental Conservation	Emergency Services
Light industry	Environmental Conservation
General industry	Government Services
Industrial Development	Car Park
Strategic Industry	Heritage
Commercial	Medical Services
Neighbourhood centre	Public Open Space
Mixed use	Public Purposes
Service commercial	Railways
Regional centre	Recreational
Tourism	Social Care Facilities
Private Community Purposes	Special Purpose
Special use	Strategic Infrastructure
	Infrastructure Services

Additional information
(see scheme text for additional information)


Scheme Area Boundary
Residential Design Codes
Restricted Use
Additional Use
Additional Use Reserve
Special Control Area - General
Special Control Area - Development Control Area/Plan

SCALE @ A3:

 0 2 Kilometers

Map 14

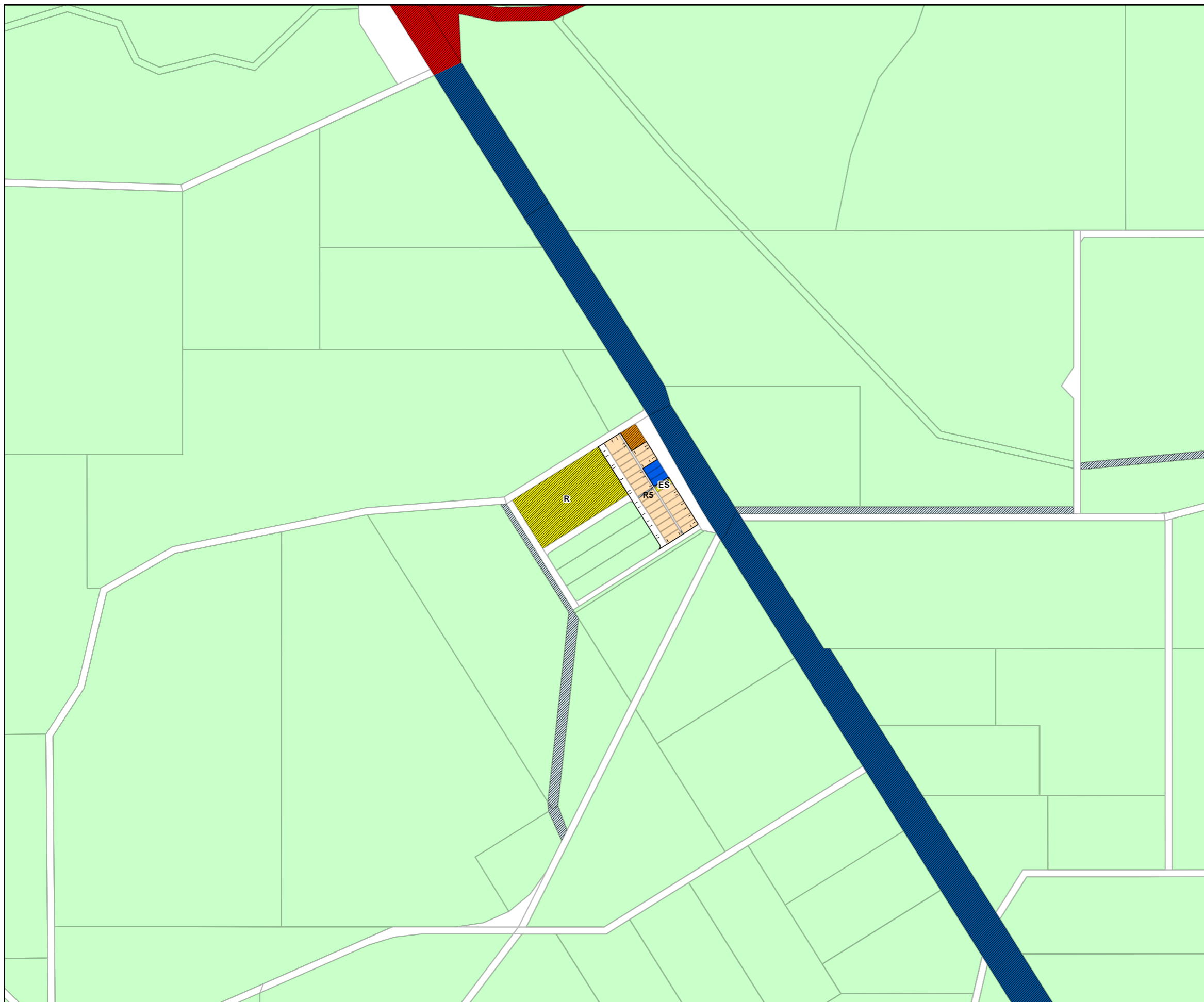
Local Planning Scheme No.2 - Maps



This map has been produced by the City of Albany using data from a range of agencies. The City bears no responsibility for the accuracy of this information and accepts no liability for its use by other parties.

Reproduced by permission of Western Australian Land Information Authority, Copyright Licence SLIP 1028-2017-1. www.landgate.wa.gov.au

Date Printed: 4/08/2022



LEGEND

LOCAL SCHEME ZONES	LOCAL SCHEME RESERVES
Urban development	Local road
Rural	Primary Distributor Road
Priority Agriculture	District Distributor Road
Rural Enterprise	Cultural Facilities
Residential	Civic and Community
Rural residential	Cemetery
Rural small holdings	Drainage/Waterway
Rural townsite	Education
Environmental Conservation	Emergency Services
Light industry	Environmental Conservation
General industry	Government Services
Industrial Development	Car Park
Strategic Industry	Heritage
Commercial	Medical Services
Neighbourhood centre	Public Open Space
Mixed use	Public Purposes
Service commercial	Railways
Regional centre	Recreational
Tourism	Social Care Facilities
Private Community Purposes	Special Purpose
Special use	Strategic Infrastructure
	Infrastructure Services

Additional information
(see scheme text for additional information)


SCA1	Scheme Area Boundary
R20	Residential Design Codes
R	Restricted Use
A	Additional Use
AR	Additional Use Reserve
SCA1	Special Control Area - General
SCA1	Special Control Area - Development Control Area/Plan

SCALE @ A3:

 0 0.4 Kilometers

Map 15

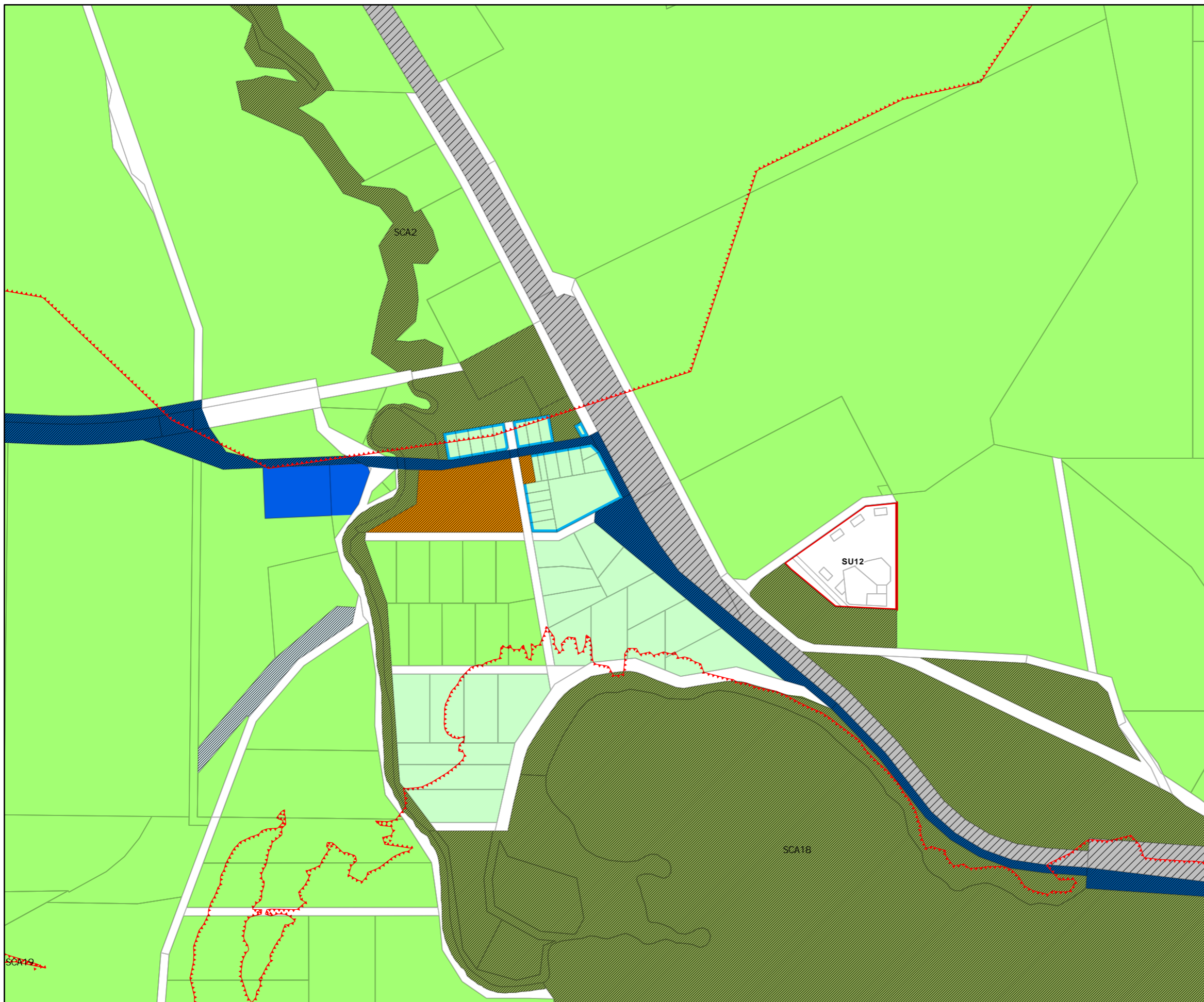
Local Planning Scheme No.2 - Maps



This map has been produced by the City of Albany using data from a range of agencies. The City bears no responsibility for the accuracy of this information and accepts no liability for its use by other parties.

Reproduced by permission of Western Australian Land Information Authority, Copyright Licence SLIP 1028-2017-1. www.landgate.wa.gov.au

Date Printed: 4/08/2022



LEGEND

LOCAL SCHEME ZONES	LOCAL SCHEME RESERVES
Urban development	Local road
Rural	Primary Distributor Road
Priority Agriculture	District Distributor Road
Rural Enterprise	Cultural Facilities
Residential	Civic and Community
Rural residential	Cemetery
Rural small holdings	Drainage/Waterway
Rural townsite	Education
Environmental Conservation	Emergency Services
Light industry	Environmental Conservation
General industry	Government Services
Industrial Development	Car Park
Strategic Industry	Heritage
Commercial	Medical Services
Neighbourhood centre	Public Open Space
Mixed use	Public Purposes
Service commercial	Railways
Regional centre	Recreational
Tourism	Social Care Facilities
Private Community Purposes	Special Purpose
Special use	Strategic Infrastructure
	Infrastructure Services

Additional information
(see scheme text for additional information)


Scheme Area Boundary
Residential Design Codes
Restricted Use
Additional Use
Additional Use Reserve
Special Control Area - General
Special Control Area - Development Control Area/Plan

SCALE @ A3:
0 0.3 Kilometers

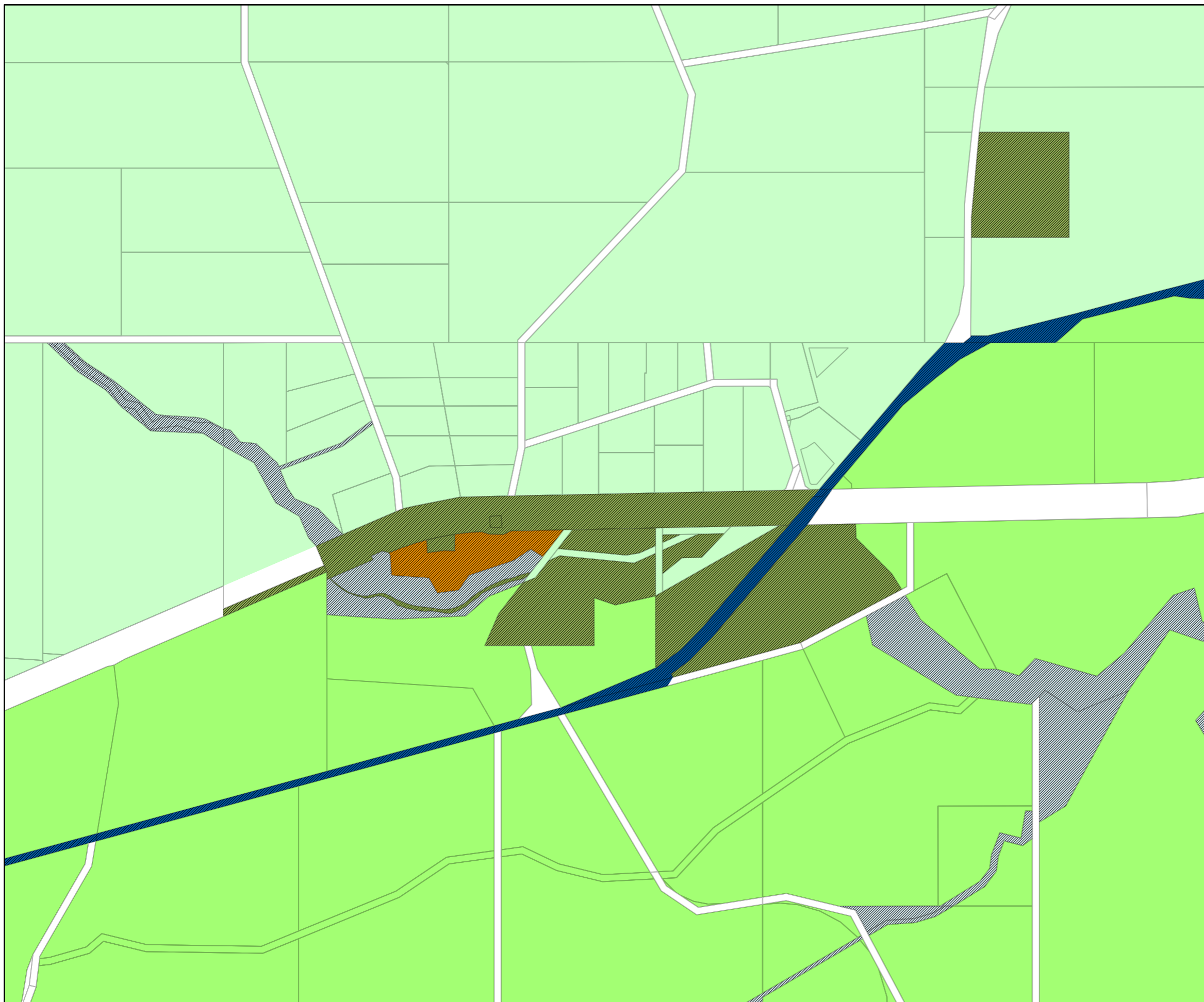
Map 16

Local Planning Scheme No.2 - Maps

Date Printed: 4/08/2022



This map has been produced by the City of Albany using data from a range of agencies. The City bears no responsibility for the accuracy of this information and accepts no liability for its use by other parties.
Reproduced by permission of Western Australian Land Information Authority, Copyright Licence SLIP 1028-2017-1. www.landgate.wa.gov.au



LEGEND

- | LOCAL SCHEME ZONES | LOCAL SCHEME RESERVES |
|----------------------------|----------------------------|
| Urban development | Local road |
| Rural | Primary Distributor Road |
| Priority Agriculture | District Distributor Road |
| Rural Enterprise | Cultural Facilities |
| Residential | Civic and Community |
| Rural residential | Cemetery |
| Rural small holdings | Drainage/Waterway |
| Rural townsite | Education |
| Environmental Conservation | Emergency Services |
| Light industry | Environmental Conservation |
| General industry | Government Services |
| Industrial Development | Car Park |
| Strategic Industry | Heritage |
| Commercial | Medical Services |
| Neighbourhood centre | Public Open Space |
| Mixed use | Public Purposes |
| Service commercial | Railways |
| Regional centre | Recreational |
| Tourism | Social Care Facilities |
| Private Community Purposes | Special Purpose |
| Special use | Strategic Infrastructure |
| | Infrastructure Services |

Additional information
(see scheme text for additional information)


- Scheme Area Boundary
- Residential Design Codes
- Restricted Use
- Additional Use
- Additional Use Reserve
- Special Control Area - General
- Special Control Area - Development Control Area/Plan

SCALE @ A3:

 0 0.4 Kilometers

Map 17

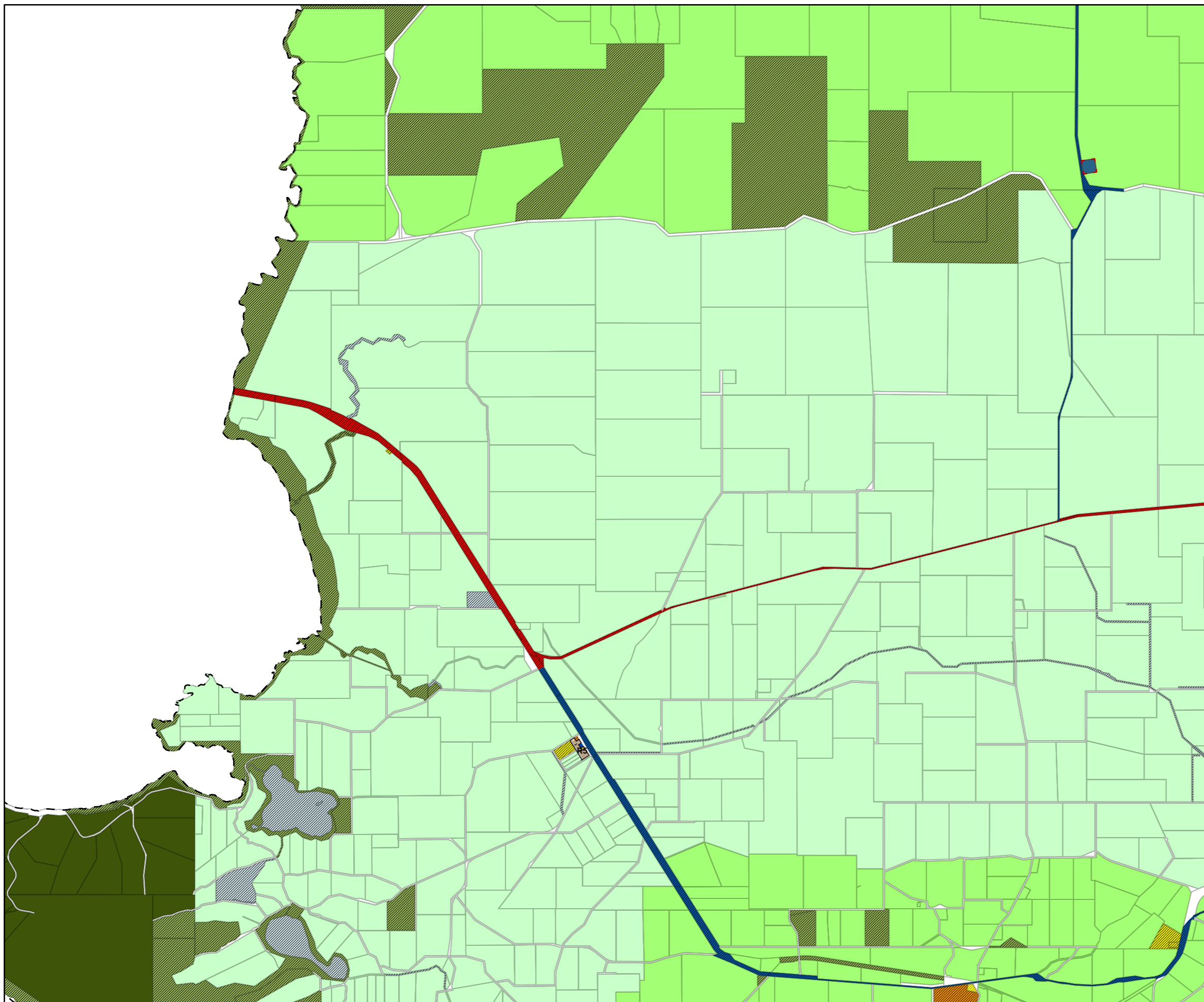
Local Planning Scheme No.2 - Maps



This map has been produced by the City of Albany using data from a range of agencies. The City bears no responsibility for the accuracy of this information and accepts no liability for its use by other parties.

Reproduced by permission of Western Australian Land Information Authority, Copyright Licence SLIP 1028-2017-1. www.landgate.wa.gov.au

Date Printed: 4/08/2022



LEGEND

LOCAL SCHEME ZONES	LOCAL SCHEME RESERVES
Urban development	Local road
Rural	Primary Distributor Road
Priority Agriculture	District Distributor Road
Rural Enterprise	Cultural Facilities
Residential	Civic and Community
Rural residential	Cemetery
Rural small holdings	Drainage/Waterway
Rural townsite	Education
Environmental Conservation	Emergency Services
Light industry	Environmental Conservation
General industry	Government Services
Industrial Development	Car Park
Strategic Industry	Heritage
Commercial	Medical Services
Neighbourhood centre	Public Open Space
Mixed use	Public Purposes
Service commercial	Railways
Regional centre	Recreational
Tourism	Social Care Facilities
Private Community Purposes	Special Purpose
Special use	Strategic Infrastructure
	Infrastructure Services


Additional information
(see scheme text for additional information)

Scheme Area Boundary
Residential Design Codes
Restricted Use
Additional Use
Additional Use Reserve
Special Control Area - General
Special Control Area - Development Control Area/Plan

SCALE @ A3:
0 2 Kilometers

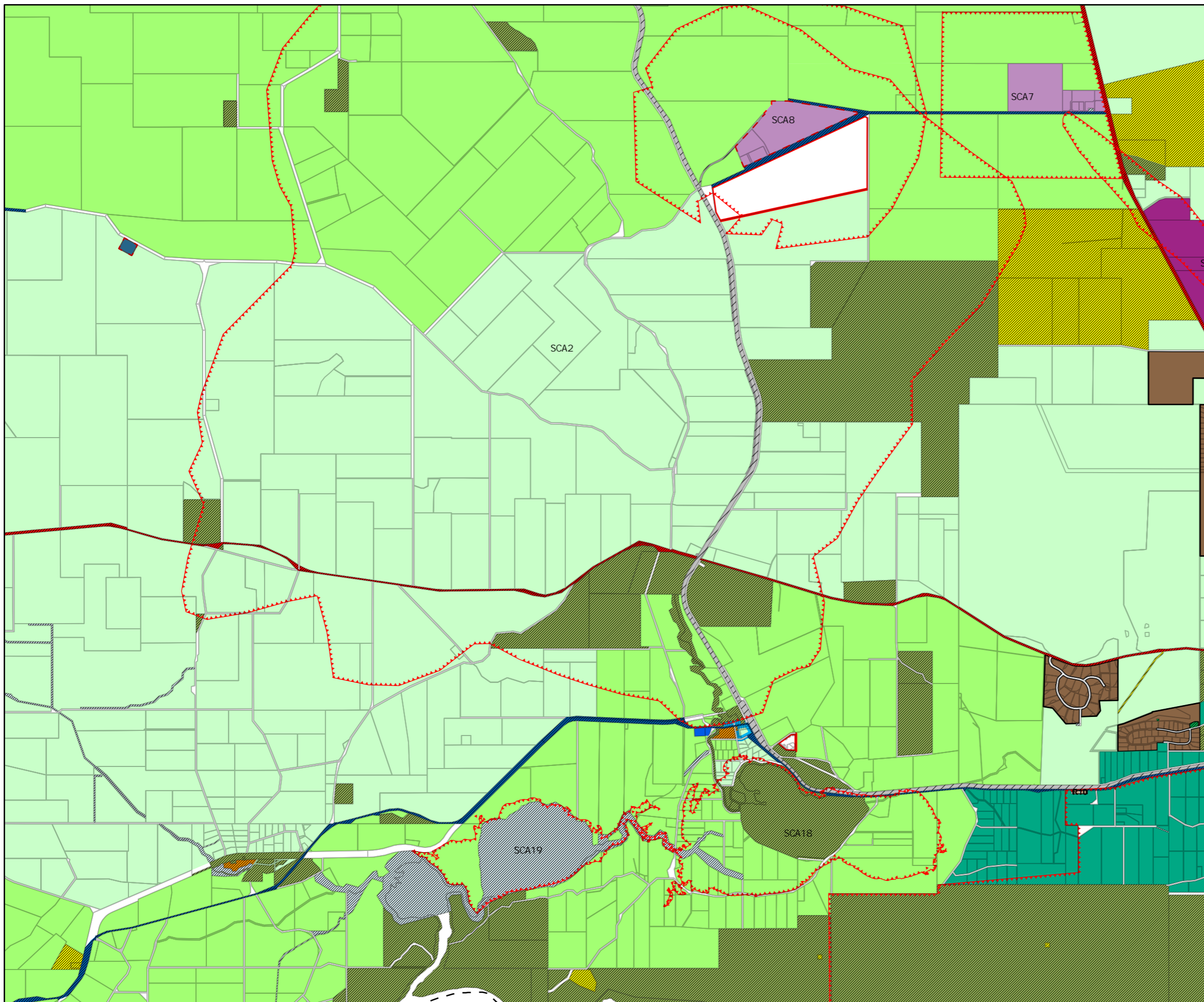
Map 18

Local Planning Scheme No.2 - Maps



Date Printed: 4/08/2022

This map has been produced by the City of Albany using data from a range of agencies. The City bears no responsibility for the accuracy of this information and accepts no liability for its use by other parties.
Reproduced by permission of Western Australian Land Information Authority, Copyright Licence SLIP 1028-2017-1. www.landgate.wa.gov.au



LEGEND

- | LOCAL SCHEME ZONES | LOCAL SCHEME RESERVES |
|----------------------------|----------------------------|
| Urban development | Local road |
| Rural | Primary Distributor Road |
| Priority Agriculture | District Distributor Road |
| Rural Enterprise | Cultural Facilities |
| Residential | Civic and Community |
| Rural residential | Cemetery |
| Rural small holdings | Drainage/Waterway |
| Rural townsite | Education |
| Environmental Conservation | Emergency Services |
| Light industry | Environmental Conservation |
| General industry | Government Services |
| Industrial Development | Car Park |
| Strategic Industry | Heritage |
| Commercial | Medical Services |
| Neighbourhood centre | Public Open Space |
| Mixed use | Public Purposes |
| Service commercial | Railways |
| Regional centre | Recreational |
| Tourism | Social Care Facilities |
| Private Community Purposes | Special Purpose |
| Special use | Strategic Infrastructure |
| | Infrastructure Services |

Additional information
(see scheme text for additional information)


- Scheme Area Boundary
- Residential Design Codes
- Restricted Use
- Additional Use
- Additional Use Reserve
- Special Control Area - General
- Special Control Area - Development Control Area/Plan

SCALE @ A3:

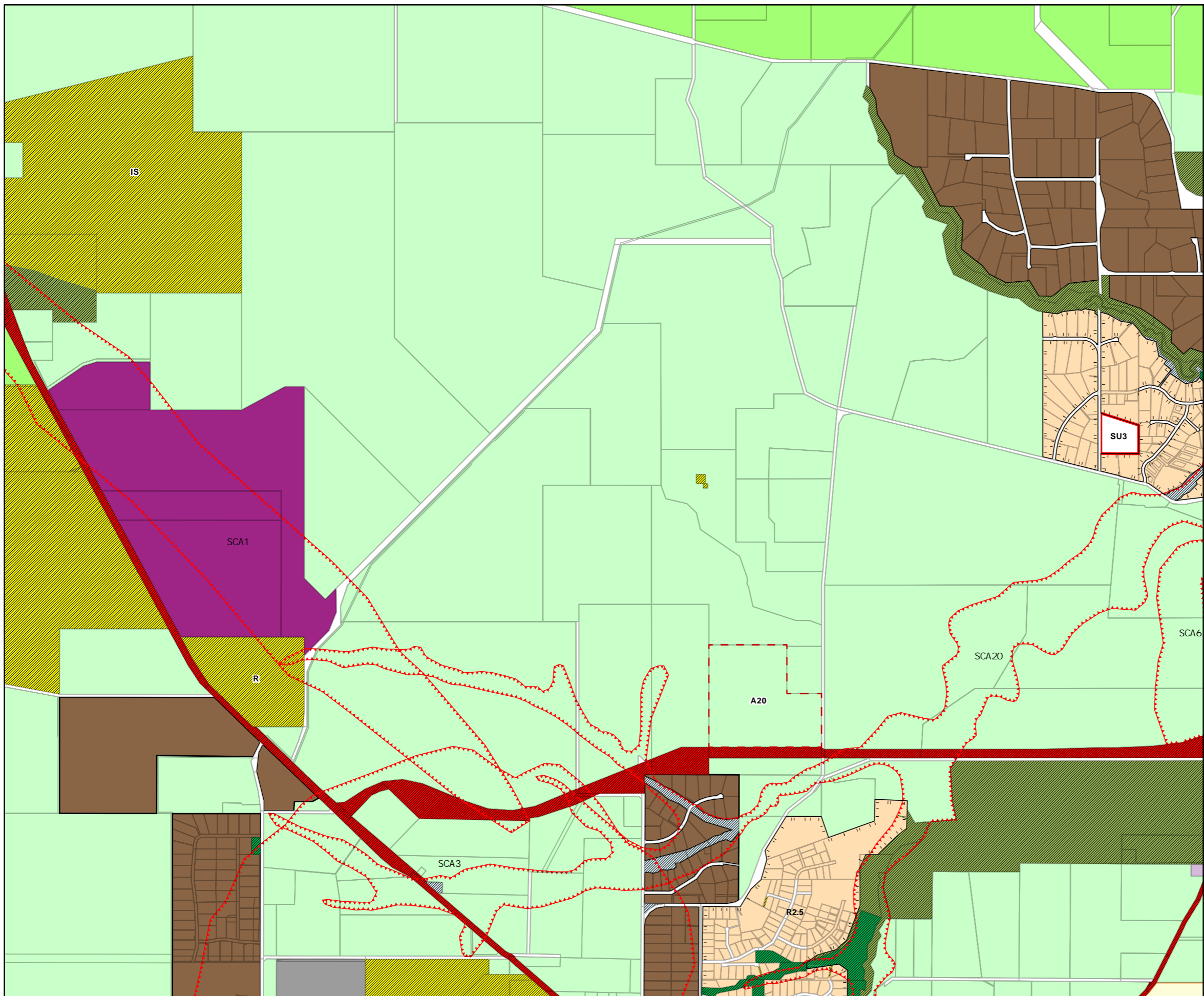
 0 2 Kilometers

Map 19 Local Planning Scheme No.2 - Maps

Date Printed: 4/08/2022



This map has been produced by the City of Albany using data from a range of agencies. The City bears no responsibility for the accuracy of this information and accepts no liability for its use by other parties.
 Reproduced by permission of Western Australian Land Information Authority, Copyright Licence SLIP 1028-2017-1. www.landgate.wa.gov.au



LEGEND

LOCAL SCHEME ZONES	LOCAL SCHEME RESERVES
Urban development	Local road
Rural	Primary Distributor Road
Priority Agriculture	District Distributor Road
Rural Enterprise	Cultural Facilities
Residential	Civic and Community
Rural residential	Cemetery
Rural small holdings	Drainage/Waterway
Rural townsite	Education
Environmental Conservation	Emergency Services
Light industry	Environmental Conservation
General industry	Government Services
Industrial Development	Car Park
Strategic Industry	Heritage
Commercial	Medical Services
Neighbourhood centre	Public Open Space
Mixed use	Public Purposes
Service commercial	Railways
Regional centre	Recreational
Tourism	Social Care Facilities
Private Community Purposes	Special Purpose
Special use	Strategic Infrastructure
	Infrastructure Services

Additional information
(see scheme text for additional information)


Scheme Area Boundary
Residential Design Codes
Restricted Use
Additional Use
Additional Use Reserve
Special Control Area - General
Special Control Area - Development Control Area/Plan

SCALE @ A3:
0 1 Kilometers

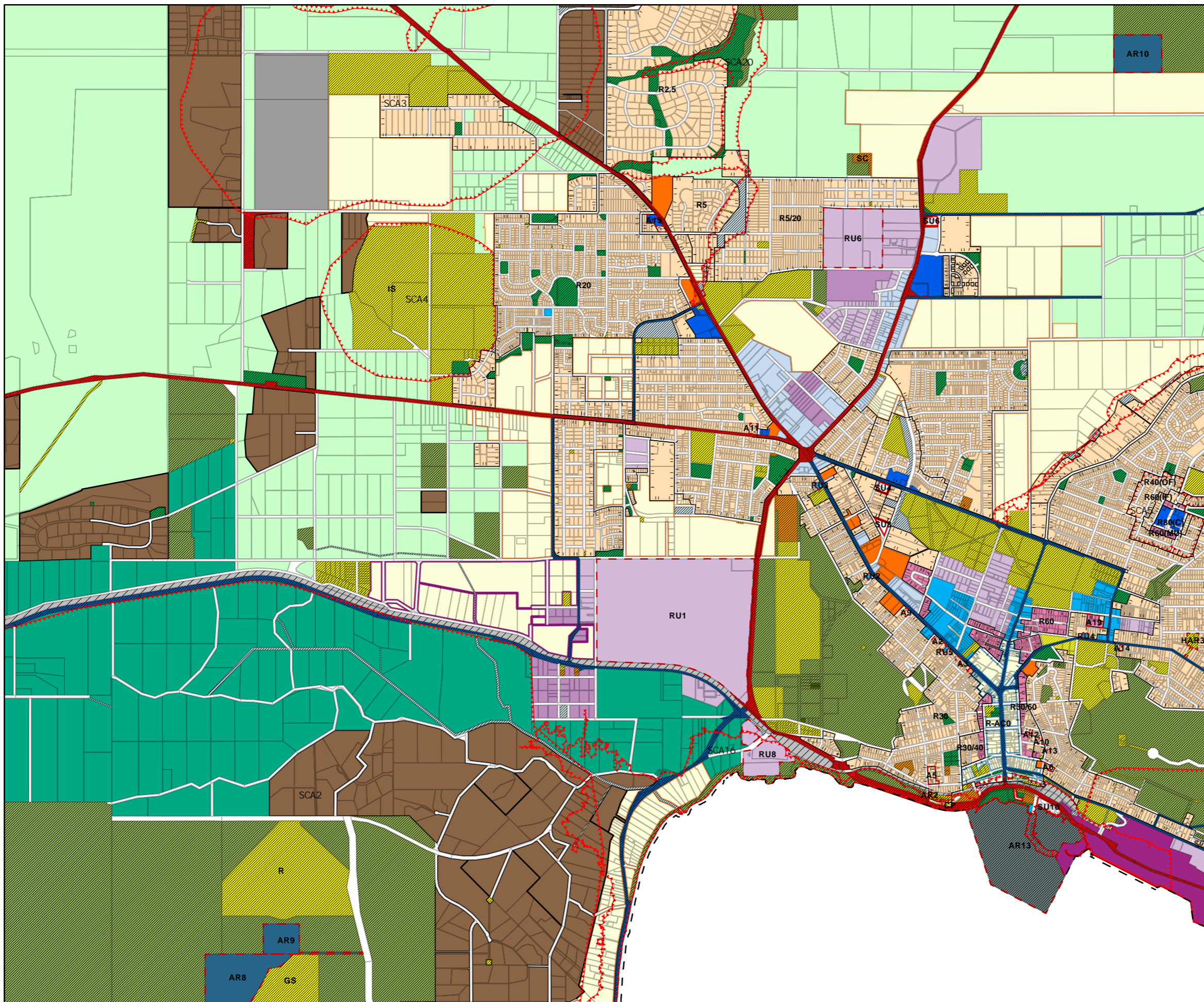
Map 20

Local Planning Scheme No.2 - Maps

Date Printed: 4/08/2022



This map has been produced by the City of Albany using data from a range of agencies. The City bears no responsibility for the accuracy of this information and accepts no liability for its use by other parties.
Reproduced by permission of Western Australian Land Information Authority, Copyright Licence SLIP 1028-2017-1. www.landgate.wa.gov.au



LEGEND

- | LOCAL SCHEME ZONES | LOCAL SCHEME RESERVES |
|----------------------------|----------------------------|
| Urban development | Local road |
| Rural | Primary Distributor Road |
| Priority Agriculture | District Distributor Road |
| Rural Enterprise | Cultural Facilities |
| Residential | Civic and Community |
| Rural residential | Cemetery |
| Rural small holdings | Drainage/Waterway |
| Rural townsite | Education |
| Environmental Conservation | Emergency Services |
| Light industry | Environmental Conservation |
| General industry | GS Government Services |
| Industrial Development | CP Car Park |
| Strategic Industry | H Heritage |
| Commercial | M Medical Services |
| Neighbourhood centre | Public Open Space |
| Mixed use | Public Purposes |
| Service commercial | Railways |
| Regional centre | R Recreational |
| Tourism | SC Social Care Facilities |
| Private Community Purposes | Special Purpose |
| Special use | Strategic Infrastructure |
| | IS Infrastructure Services |

Additional information
(see scheme text for additional information)

- Scheme Area Boundary
- Residential Design Codes
- Restricted Use
- Additional Use
- Additional Use Reserve
- Special Control Area - General
- Special Control Area - Development Control Area/Plan


SCALE @ A3:

 0 1 Kilometers

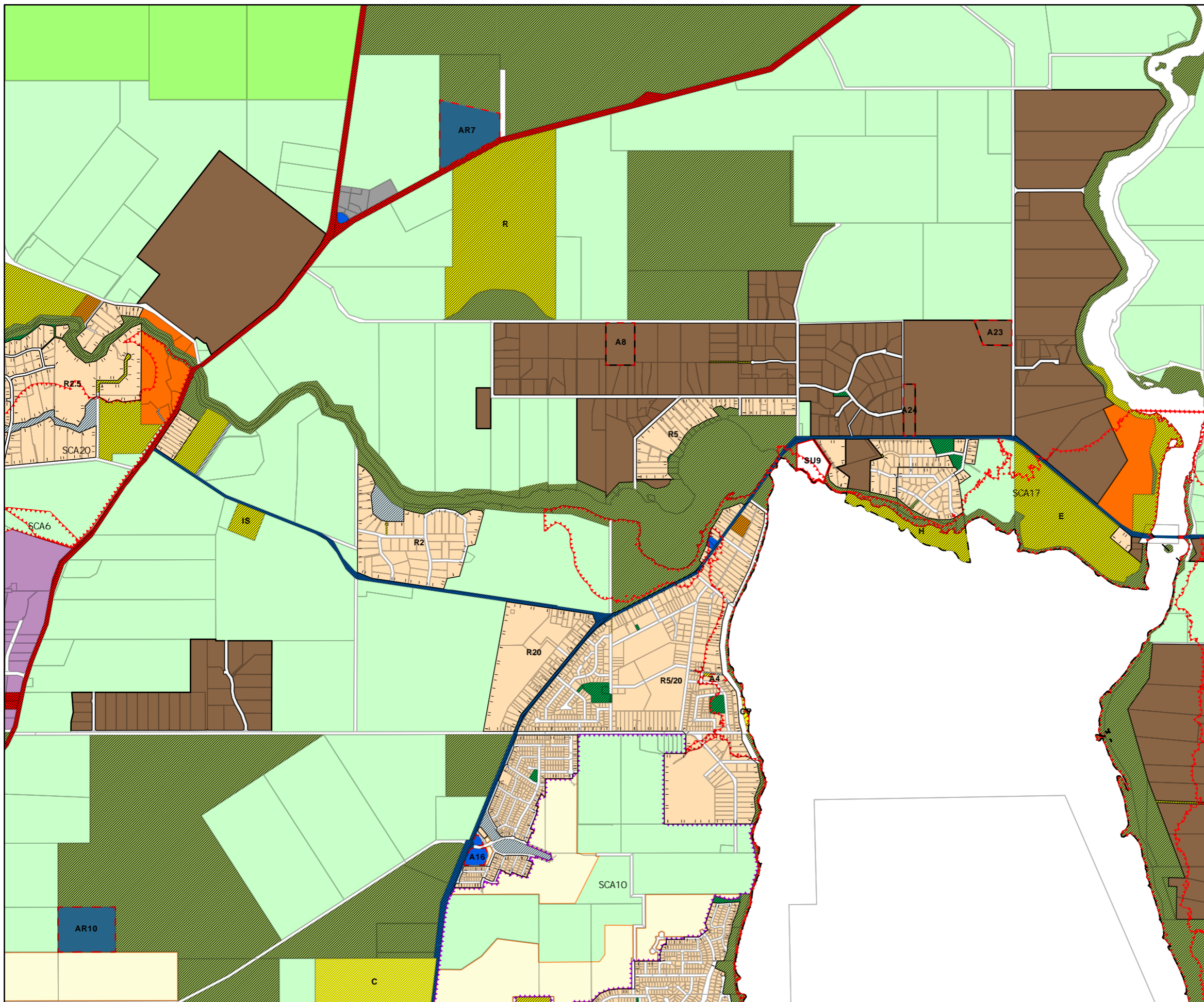
Map 21

Local Planning Scheme No.2 - Maps

Date Printed: 4/08/2022



This map has been produced by the City of Albany using data from a range of agencies. The City bears no responsibility for the accuracy of this information and accepts no liability for its use by other parties.
 Reproduced by permission of Western Australian Land Information Authority, Copyright Licence SLIP 1028-2017-1. www.landgate.wa.gov.au



LEGEND

- | LOCAL SCHEME ZONES | LOCAL SCHEME RESERVES |
|----------------------------|----------------------------|
| Urban development | Local road |
| Rural | Primary Distributor Road |
| Priority Agriculture | District Distributor Road |
| Rural Enterprise | Cultural Facilities |
| Residential | Civic and Community |
| Rural residential | Cemetery |
| Rural small holdings | Drainage/Waterway |
| Rural townsite | Education |
| Environmental Conservation | Emergency Services |
| Light industry | Environmental Conservation |
| General industry | Government Services |
| Industrial Development | Car Park |
| Strategic Industry | Heritage |
| Commercial | Medical Services |
| Neighbourhood centre | Public Open Space |
| Mixed use | Public Purposes |
| Service commercial | Railways |
| Regional centre | Recreational |
| Tourism | Social Care Facilities |
| Private Community Purposes | Special Purpose |
| Special use | Strategic Infrastructure |
| | Infrastructure Services |

Additional information
(see scheme text for additional information)


- Scheme Area Boundary
- Residential Design Codes
- Restricted Use
- Additional Use
- Additional Use Reserve
- Special Control Area - General
- Special Control Area - Development Control Area/Plan

SCALE @ A3:

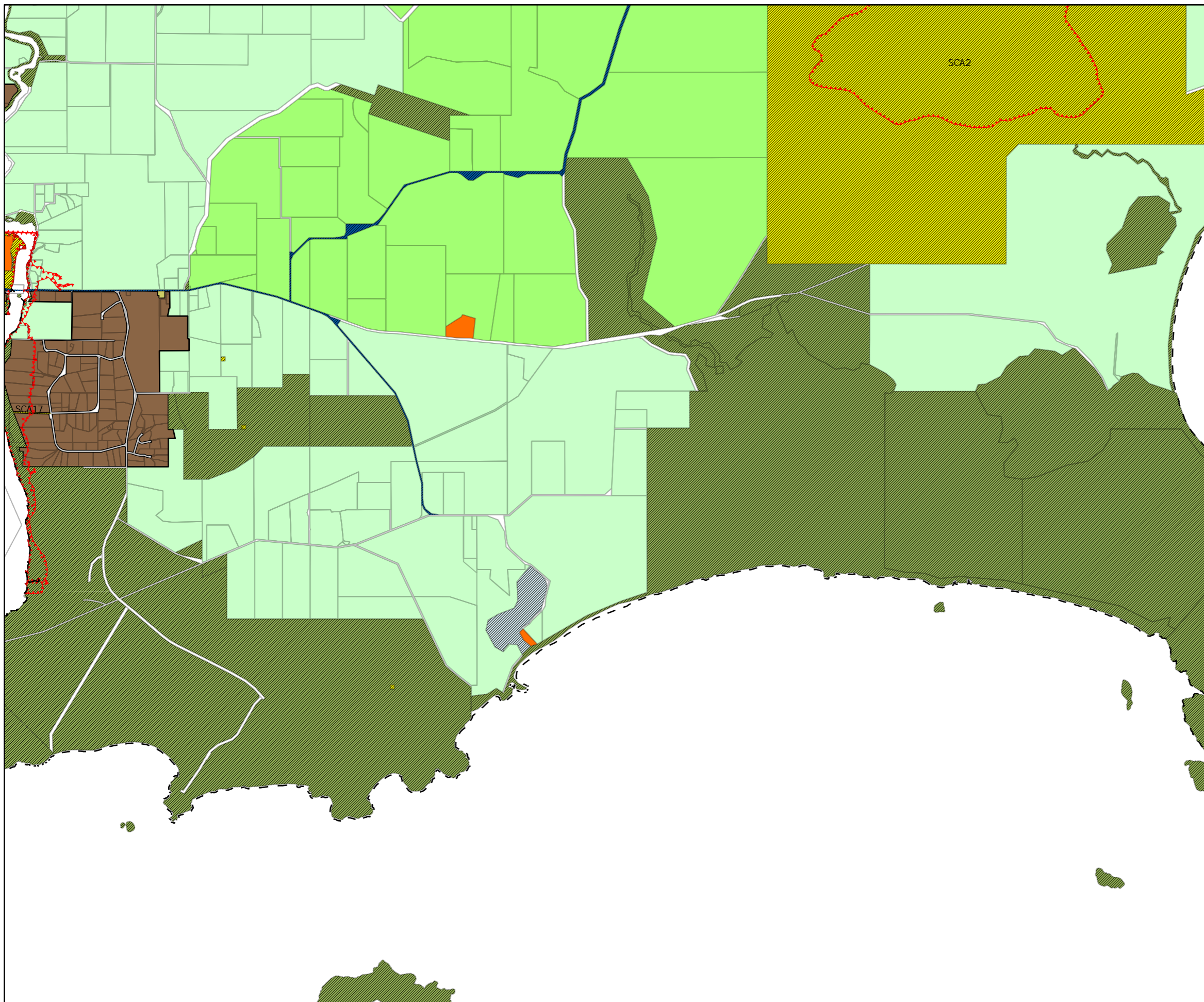
Map 22

Local Planning Scheme No.2 - Maps

Date Printed: 4/08/2022



This map has been produced by the City of Albany using data from a range of agencies. The City bears no responsibility for the accuracy of this information and accepts no liability for its use by other parties.
 Reproduced by permission of Western Australian Land Information Authority, Copyright Licence SLIP 1028-2017-1. www.landgate.wa.gov.au



LEGEND

- | LOCAL SCHEME ZONES | LOCAL SCHEME RESERVES |
|----------------------------|----------------------------|
| Urban development | Local road |
| Rural | Primary Distributor Road |
| Priority Agriculture | District Distributor Road |
| Rural Enterprise | Cultural Facilities |
| Residential | Civic and Community |
| Rural residential | Cemetery |
| Rural small holdings | Drainage/Waterway |
| Rural townsite | Education |
| Environmental Conservation | Emergency Services |
| Light industry | Environmental Conservation |
| General industry | Government Services |
| Industrial Development | Car Park |
| Strategic Industry | Heritage |
| Commercial | Medical Services |
| Neighbourhood centre | Public Open Space |
| Mixed use | Public Purposes |
| Service commercial | Railways |
| Regional centre | Recreational |
| Tourism | Social Care Facilities |
| Private Community Purposes | Special Purpose |
| Special use | Strategic Infrastructure |
| | Infrastructure Services |

Additional information
(see scheme text for additional information)

- Scheme Area Boundary
- Residential Design Codes
- Restricted Use
- Additional Use
- Additional Use Reserve
- Special Control Area - General
- Special Control Area - Development Control Area/Plan


SCALE @ A3:

 0 2 Kilometers

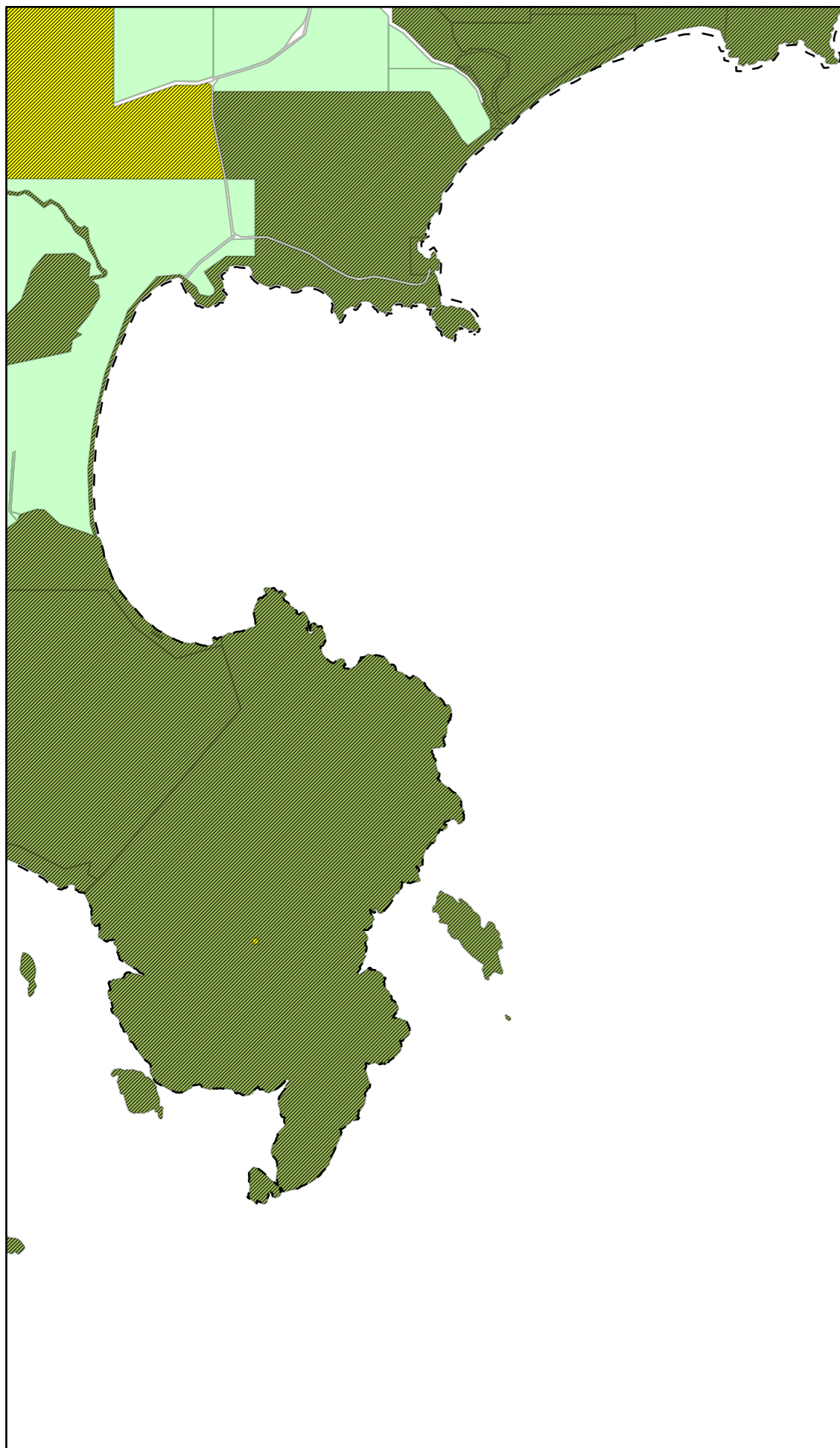
Map 24

Local Planning Scheme No.2 - Maps

Date Printed: 4/08/2022



This map has been produced by the City of Albany using data from a range of agencies. The City bears no responsibility for the accuracy of this information and accepts no liability for its use by other parties.
 Reproduced by permission of Western Australian Land Information Authority, Copyright Licence SLIP 1028-2017-1. www.landgate.wa.gov.au

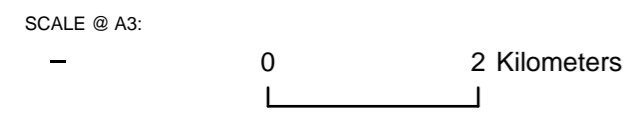


LEGEND

LOCAL SCHEME ZONES	LOCAL SCHEME RESERVES
Urban development	Local road
Rural	Primary Distributor Road
Priority Agriculture	District Distributor Road
Rural Enterprise	Cultural Facilities
Residential	Civic and Community
Rural residential	Cemetery
Rural small holdings	Drainage/Waterway
Rural townsite	Education
Environmental Conservation	Emergency Services
Light industry	Environmental Conservation
General industry	Government Services
Industrial Development	Car Park
Strategic Industry	Heritage
Commercial	Medical Services
Neighbourhood centre	Public Open Space
Mixed use	Public Purposes
Service commercial	Railways
Regional centre	Recreational
Tourism	Social Care Facilities
Private Community Purposes	Special Purpose
Special use	Strategic Infrastructure
	Infrastructure Services


Additional information
(see scheme text for additional information)

	Scheme Area Boundary
	Residential Design Codes
	Restricted Use
	Additional Use
	Additional Use Reserve
	Special Control Area - General
	Special Control Area - Development Control Area/Plan



Map 25

Local Planning Scheme No.2 - Maps



This map has been produced by the City of Albany using data from a range of agencies. The City bears no responsibility for the accuracy of this information and accepts no liability for its use by other parties.

Reproduced by permission of Western Australian Land Information Authority, Copyright Licence SLIP 1028-2017-1. www.landgate.wa.gov.au

Date Printed: 4/08/2022



LEGEND

LOCAL SCHEME ZONES	LOCAL SCHEME RESERVES
Urban development	Local road
Rural	Primary Distributor Road
Priority Agriculture	District Distributor Road
Rural Enterprise	Cultural Facilities
Residential	Civic and Community
Rural residential	Cemetery
Rural small holdings	Drainage/Waterway
Rural townsite	Education
Environmental Conservation	Emergency Services
Light industry	Environmental Conservation
General industry	Government Services
Industrial Development	Car Park
Strategic Industry	Heritage
Commercial	Medical Services
Neighbourhood centre	Public Open Space
Mixed use	Public Purposes
Service commercial	Railways
Regional centre	Recreational
Tourism	Social Care Facilities
Private Community Purposes	Special Purpose
Special use	Strategic Infrastructure
	Infrastructure Services


Additional information
(see scheme text for additional information)

Scheme Area Boundary
Residential Design Codes
Restricted Use
Additional Use
Additional Use Reserve
Special Control Area - General
Special Control Area - Development Control Area/Plan

SCALE @ A3:
0 0.9 Kilometers

Map 26

Local Planning Scheme No.2 - Maps



This map has been produced by the City of Albany using data from a range of agencies. The City bears no responsibility for the accuracy of this information and accepts no liability for its use by other parties.

Reproduced by permission of Western Australian Land Information Authority, Copyright Licence SLIP 1028-2017-1. www.landgate.wa.gov.au

Date Printed: 4/08/2022



LEGEND

LOCAL SCHEME ZONES	LOCAL SCHEME RESERVES
Urban development	Local road
Rural	Primary Distributor Road
Priority Agriculture	District Distributor Road
Rural Enterprise	Cultural Facilities
Residential	Civic and Community
Rural residential	Cemetery
Rural small holdings	Drainage/Waterway
Rural townsite	Education
Environmental Conservation	Emergency Services
Light industry	Environmental Conservation
General industry	Government Services
Industrial Development	Car Park
Strategic Industry	Heritage
Commercial	Medical Services
Neighbourhood centre	Public Open Space
Mixed use	Public Purposes
Service commercial	Railways
Regional centre	Recreational
Tourism	Social Care Facilities
Private Community Purposes	Special Purpose
Special use	Strategic Infrastructure
	Infrastructure Services

Additional information
(see scheme text for additional information)


Scheme Area Boundary
Residential Design Codes
Restricted Use
Additional Use
Additional Use Reserve
Special Control Area - General
Special Control Area - Development Control Area/Plan

SCALE @ A3:

 0 2 Kilometers

Map 27

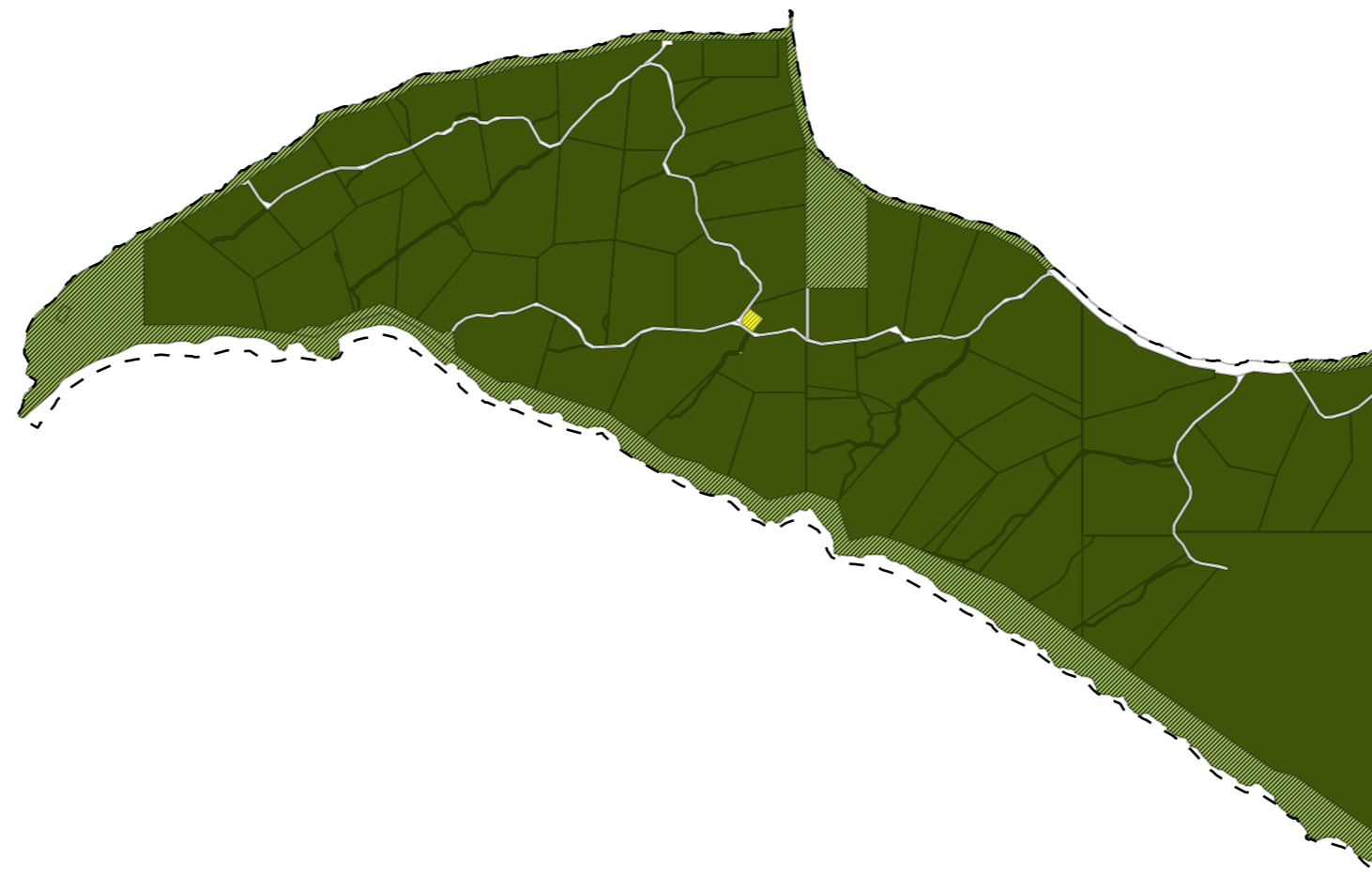
Local Planning Scheme No.2 - Maps



This map has been produced by the City of Albany using data from a range of agencies. The City bears no responsibility for the accuracy of this information and accepts no liability for its use by other parties.

Reproduced by permission of Western Australian Land Information Authority, Copyright Licence SLIP 1028-2017-1. www.landgate.wa.gov.au

Date Printed: 4/08/2022



LEGEND

LOCAL SCHEME ZONES	LOCAL SCHEME RESERVES
Urban development	Local road
Rural	Primary Distributor Road
Priority Agriculture	District Distributor Road
Rural Enterprise	Cultural Facilities
Residential	Civic and Community
Rural residential	Cemetery
Rural small holdings	Drainage/Waterway
Rural townsite	Education
Environmental Conservation	Emergency Services
Light industry	Environmental Conservation
General industry	Government Services
Industrial Development	Car Park
Strategic Industry	Heritage
Commercial	Medical Services
Neighbourhood centre	Public Open Space
Mixed use	Public Purposes
Service commercial	Railways
Regional centre	Recreational
Tourism	Social Care Facilities
Private Community Purposes	Special Purpose
Special use	Strategic Infrastructure
	Infrastructure Services

Additional information
(see scheme text for additional information)


Scheme Area Boundary
Residential Design Codes
Restricted Use
Additional Use
Additional Use Reserve
Special Control Area - General
Special Control Area - Development Control Area/Plan

SCALE @ A3:

 0 2 Kilometers

Map 28

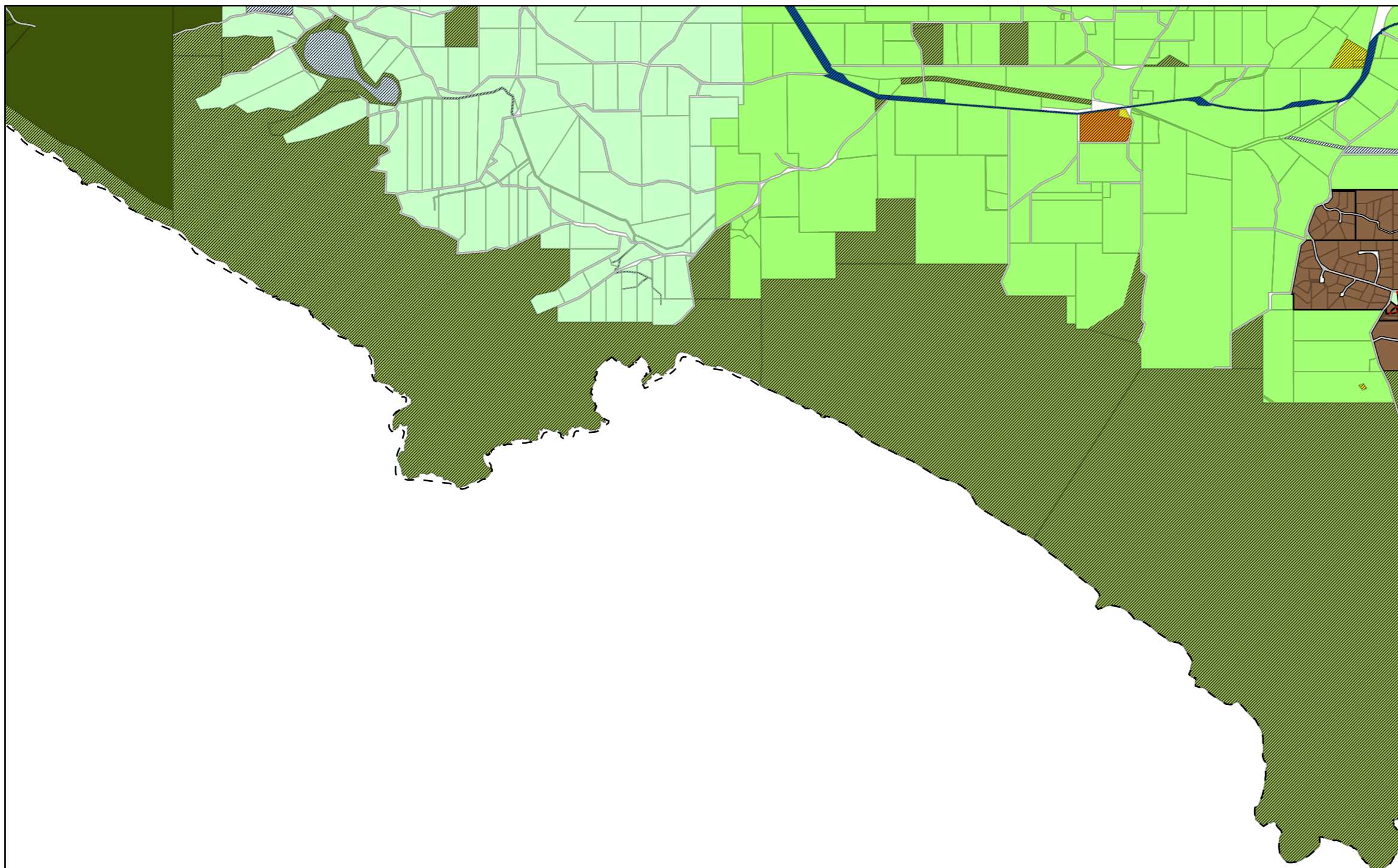
Local Planning Scheme No.2 - Maps



This map has been produced by the City of Albany using data from a range of agencies. The City bears no responsibility for the accuracy of this information and accepts no liability for its use by other parties.

Reproduced by permission of Western Australian Land Information Authority, Copyright Licence SLIP 1028-2017-1. www.landgate.wa.gov.au

Date Printed: 4/08/2022



LEGEND

LOCAL SCHEME ZONES

- Urban development
- Rural
- Priority Agriculture
- Rural Enterprise
- Residential
- Rural residential
- Rural small holdings
- Rural townsite
- Environmental Conservation
- Light industry
- General industry
- Industrial Development
- Strategic Industry
- Commercial
- Neighbourhood centre
- Mixed use
- Service commercial
- Regional centre
- Tourism
- Private Community Purposes
- Special use

LOCAL SCHEME RESERVES

- Local road
- Primary Distributor Road
- District Distributor Road
- Cultural Facilities
- Civic and Community
- Cemetery
- Drainage/Waterway
- Education
- Emergency Services
- Environmental Conservation
- Government Services
- Car Park
- Heritage
- Medical Services
- Public Open Space
- Public Purposes
- Railways
- Recreational
- Social Care Facilities
- Special Purpose
- Strategic Infrastructure
- Infrastructure Services

Additional information
(see scheme text for additional information)


- Scheme Area Boundary
- Residential Design Codes
- Restricted Use
- Additional Use
- Additional Use Reserve
- Special Control Area - General
- Special Control Area - Development Control Area/Plan

SCALE @ A3:

 0 2 Kilometers

Map 29

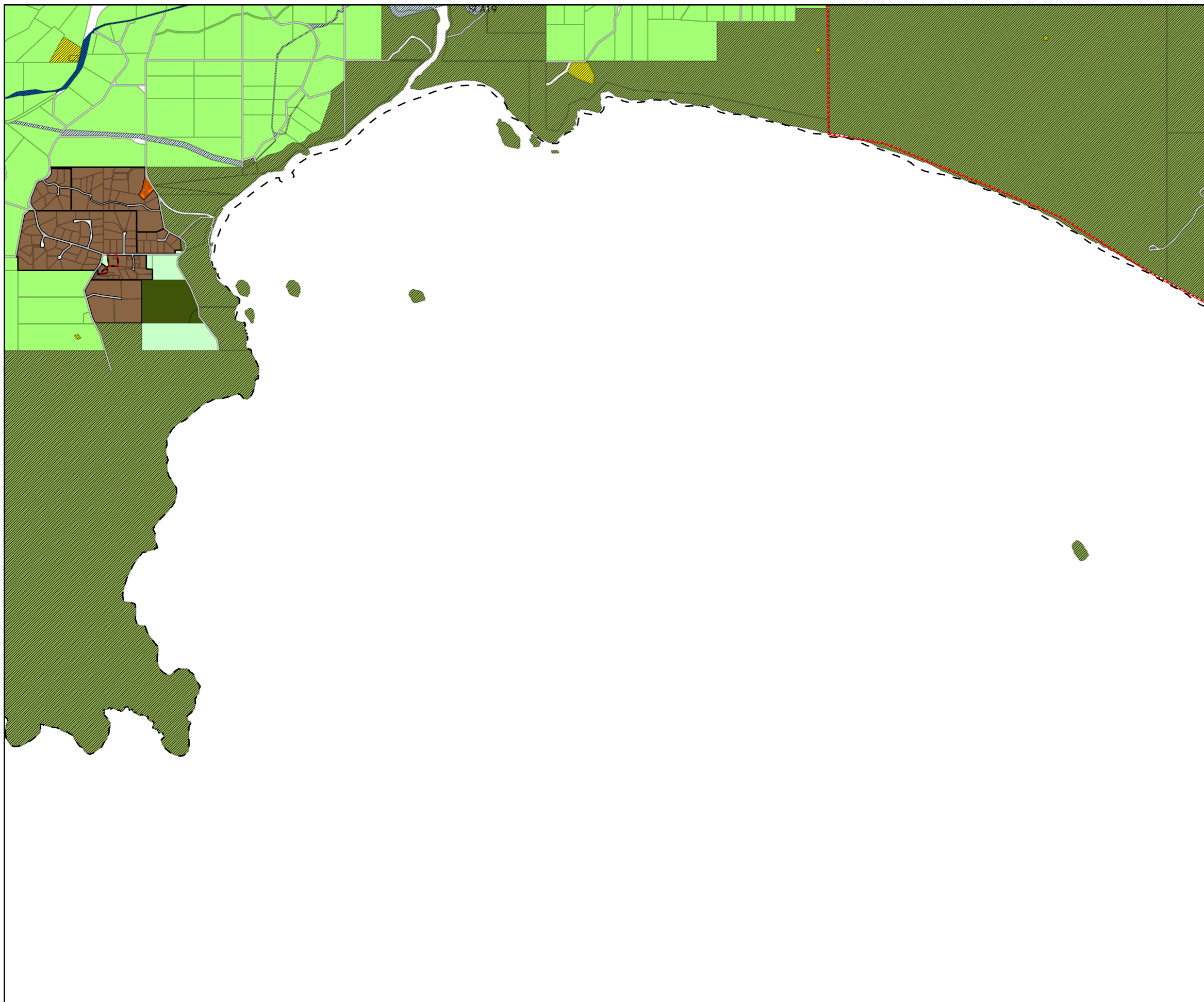
Local Planning Scheme No.2 - Maps



This map has been produced by the City of Albany using data from a range of agencies. The City bears no responsibility for the accuracy of this information and accepts no liability for its use by other parties.

Reproduced by permission of Western Australian Land Information Authority, Copyright Licence SLIP 1028-2017-1. www.landgate.wa.gov.au

Date Printed: 4/08/2022



LEGEND

- | LOCAL SCHEME ZONES | LOCAL SCHEME RESERVES |
|----------------------------|----------------------------|
| Urban development | Local road |
| Rural | Primary Distributor Road |
| Priority Agriculture | District Distributor Road |
| Rural Enterprise | Cultural Facilities |
| Residential | Civic and Community |
| Rural residential | Cemetery |
| Rural small holdings | Drainage/Waterway |
| Rural townsite | Education |
| Environmental Conservation | Emergency Services |
| Light industry | Environmental Conservation |
| General industry | Government Services |
| Industrial Development | Car Park |
| Strategic Industry | Heritage |
| Commercial | Medical Services |
| Neighbourhood centre | Public Open Space |
| Mixed use | Public Purposes |
| Service commercial | Railways |
| Regional centre | Recreational |
| Tourism | Social Care Facilities |
| Private Community Purposes | Special Purpose |
| Special use | Strategic Infrastructure |
| | Infrastructure Services |

Additional information
(see scheme text for additional information)


- Scheme Area Boundary
- Residential Design Codes
- Restricted Use
- Additional Use
- Additional Use Reserve
- Special Control Area - General
- Special Control Area - Development Control Area/Plan

SCALE @ A3:

 0 2 Kilometers

Map 30

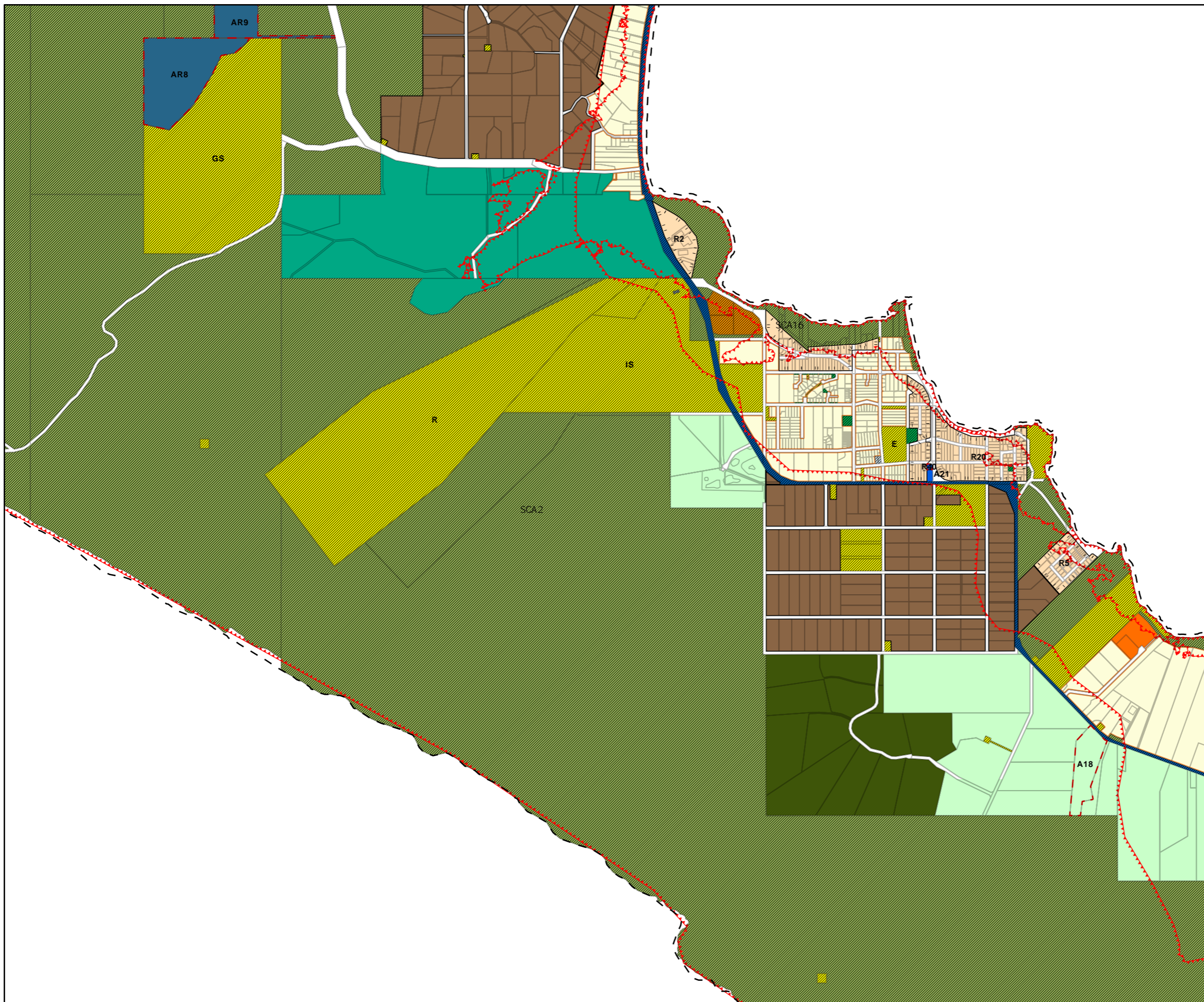
Local Planning Scheme No.2 - Maps



This map has been produced by the City of Albany using data from a range of agencies. The City bears no responsibility for the accuracy of this information and accepts no liability for its use by other parties.

Reproduced by permission of Western Australian Land Information Authority, Copyright Licence SLIP 1028-2017-1. www.landgate.wa.gov.au

Date Printed: 4/08/2022



LEGEND

- | LOCAL SCHEME ZONES | LOCAL SCHEME RESERVES |
|----------------------------|----------------------------|
| Urban development | Local road |
| Rural | Primary Distributor Road |
| Priority Agriculture | District Distributor Road |
| Rural Enterprise | Cultural Facilities |
| Residential | Civic and Community |
| Rural residential | Cemetery |
| Rural small holdings | Drainage/Waterway |
| Rural townsite | Education |
| Environmental Conservation | Emergency Services |
| Light industry | Environmental Conservation |
| General industry | Government Services |
| Industrial Development | Car Park |
| Strategic Industry | Heritage |
| Commercial | Medical Services |
| Neighbourhood centre | Public Open Space |
| Mixed use | Public Purposes |
| Service commercial | Railways |
| Regional centre | Recreational |
| Tourism | Social Care Facilities |
| Private Community Purposes | Special Purpose |
| Special use | Strategic Infrastructure |
| | Infrastructure Services |

Additional information
(see scheme text for additional information)


- Scheme Area Boundary
- Residential Design Codes
- Restricted Use
- Additional Use
- Additional Use Reserve
- Special Control Area - General
- Special Control Area - Development Control Area/Plan

SCALE @ A3:
0 1 Kilometers

Map 31

Local Planning Scheme No.2 - Maps

Date Printed: 4/08/2022



This map has been produced by the City of Albany using data from a range of agencies. The City bears no responsibility for the accuracy of this information and accepts no liability for its use by other parties.
Reproduced by permission of Western Australian Land Information Authority, Copyright Licence SLIP 1028-2017-1. www.landgate.wa.gov.au













LEGEND








LOCAL SCHEME ZONES

-  Urban development
-  Rural
-  Priority Agriculture
-  Rural Enterprise
-  Residential
-  Rural residential
-  Rural small holdings
-  Rural townsite
-  Environmental Conservation
-  Light industry
-  General industry
-  Industrial Development
-  Strategic Industry
-  Commercial
-  Neighbourhood centre
-  Mixed use
-  Service commercial
-  Regional centre
-  Tourism
-  Private Community Purposes
-  Special use

LOCAL SCHEME RESERVES

-  Local road
-  Primary Distributor Road
-  District Distributor Road
-  Cultural Facilities
-  Civic and Community
-  Cemetery
-  Drainage/Waterway
-  Education
-  Emergency Services
-  Environmental Conservation
-  Government Services
-  Car Park
-  Heritage
-  Medical Services
-  Public Open Space
-  Public Purposes
-  Railways
-  Recreational
-  Social Care Facilities
-  Special Purpose
-  Strategic Infrastructure
-  Infrastructure Services

Additional information
(see scheme text for additional information)

-  Scheme Area Boundary
-  Residential Design Codes
-  Restricted Use
-  Additional Use
-  Additional Use Reserve
-  Special Control Area - General
-  Special Control Area - Development Control Area/Plan


SCALE @ A3:



Map 32

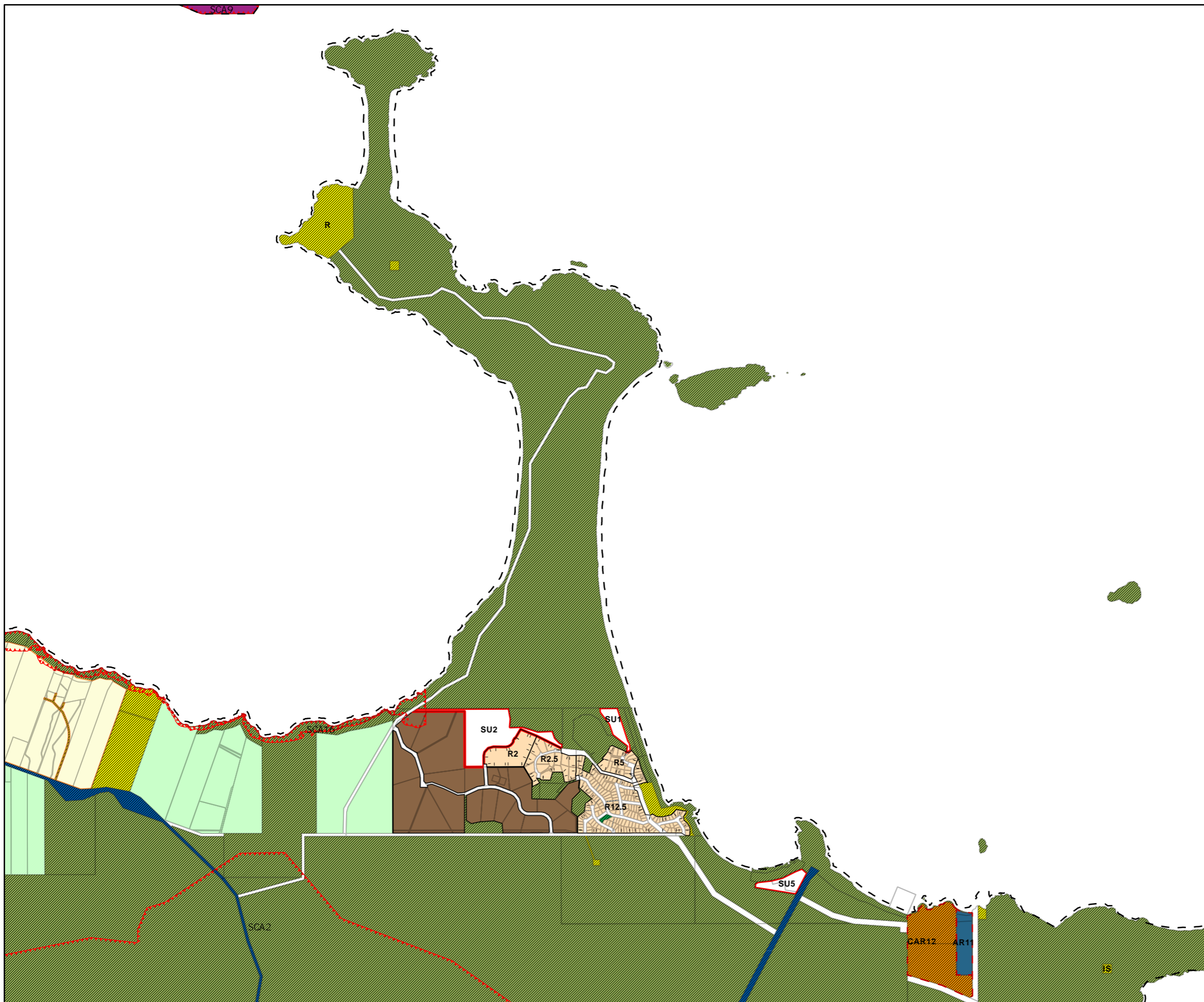
Local Planning Scheme No.2 - Maps

Date Printed: 4/08/2022



This map has been produced by the City of Albany using data from a range of agencies. The City bears no responsibility for the accuracy of this information and accepts no liability for its use by other parties.

Reproduced by permission of Western Australian Land Information Authority, Copyright Licence SLIP 1028-2017-1. www.landgate.wa.gov.au




LEGEND

LOCAL SCHEME ZONES	LOCAL SCHEME RESERVES
Urban development	Local road
Rural	Primary Distributor Road
Priority Agriculture	District Distributor Road
Rural Enterprise	Cultural Facilities
Residential	Civic and Community
Rural residential	Cemetery
Rural small holdings	Drainage/Waterway
Rural townsite	Education
Environmental Conservation	Emergency Services
Light industry	Environmental Conservation
General industry	Government Services
Industrial Development	Car Park
Strategic Industry	Heritage
Commercial	Medical Services
Neighbourhood centre	Public Open Space
Mixed use	Public Purposes
Service commercial	Railways
Regional centre	Recreational
Tourism	Social Care Facilities
Private Community Purposes	Special Purpose
Special use	Strategic Infrastructure
	Infrastructure Services

Additional information
(see scheme text for additional information)


Scheme Area Boundary
Residential Design Codes
Restricted Use
Additional Use
Additional Use Reserve
Special Control Area - General
Special Control Area - Development Control Area/Plan



Map 33

Local Planning Scheme No.2 - Maps

Date Printed: 4/08/2022



This map has been produced by the City of Albany using data from a range of agencies. The City bears no responsibility for the accuracy of this information and accepts no liability for its use by other parties.
Reproduced by permission of Western Australian Land Information Authority, Copyright Licence SLIP 1028-2017-1. www.landgate.wa.gov.au



LEGEND

LOCAL SCHEME ZONES	LOCAL SCHEME RESERVES
Urban development	Local road
Rural	Primary Distributor Road
Priority Agriculture	District Distributor Road
Rural Enterprise	Cultural Facilities
Residential	Civic and Community
Rural residential	Cemetery
Rural small holdings	Drainage/Waterway
Rural townsite	Education
Environmental Conservation	Emergency Services
Light industry	Environmental Conservation
General industry	Government Services
Industrial Development	Car Park
Strategic Industry	Heritage
Commercial	Medical Services
Neighbourhood centre	Public Open Space
Mixed use	Public Purposes
Service commercial	Railways
Regional centre	Recreational
Tourism	Social Care Facilities
Private Community Purposes	Special Purpose
Special use	Strategic Infrastructure
	Infrastructure Services

Additional information
(see scheme text for additional information)

SCA1	Scheme Area Boundary
R20	Residential Design Codes
R	Restricted Use
A	Additional Use
AR	Additional Use Reserve
SCA1	Special Control Area - General
SCA1	Special Control Area - Development Control Area/Plan


SCALE @ A3:

 0 1 Kilometers

Map 34

Local Planning Scheme No.2 - Maps

Date Printed: 4/08/2022



This map has been produced by the City of Albany using data from a range of agencies. The City bears no responsibility for the accuracy of this information and accepts no liability for its use by other parties.
 Reproduced by permission of Western Australian Land Information Authority, Copyright Licence SLIP 1028-2017-1. www.landgate.wa.gov.au



LEGEND

LOCAL SCHEME ZONES	LOCAL SCHEME RESERVES
Urban development	Local road
Rural	Primary Distributor Road
Priority Agriculture	District Distributor Road
Rural Enterprise	Cultural Facilities
Residential	Civic and Community
Rural residential	Cemetery
Rural small holdings	Drainage/Waterway
Rural townsite	Education
Environmental Conservation	Emergency Services
Light industry	Environmental Conservation
General industry	Government Services
Industrial Development	Car Park
Strategic Industry	Heritage
Commercial	Medical Services
Neighbourhood centre	Public Open Space
Mixed use	Public Purposes
Service commercial	Railways
Regional centre	Recreational
Tourism	Social Care Facilities
Private Community Purposes	Special Purpose
Special use	Strategic Infrastructure
	Infrastructure Services

Additional information
(see scheme text for additional information)


Scheme Area Boundary
Residential Design Codes
Restricted Use
Additional Use
Additional Use Reserve
Special Control Area - General
Special Control Area - Development Control Area/Plan

SCALE @ A3:

 0 2 Kilometers

Map 35

Local Planning Scheme No.2 - Maps



This map has been produced by the City of Albany using data from a range of agencies. The City bears no responsibility for the accuracy of this information and accepts no liability for its use by other parties.

Reproduced by permission of Western Australian Land Information Authority, Copyright Licence SLIP 1028-2017-1. www.landgate.wa.gov.au

Date Printed: 4/08/2022