



ATTACHMENTS

Works and Services Committee Meeting

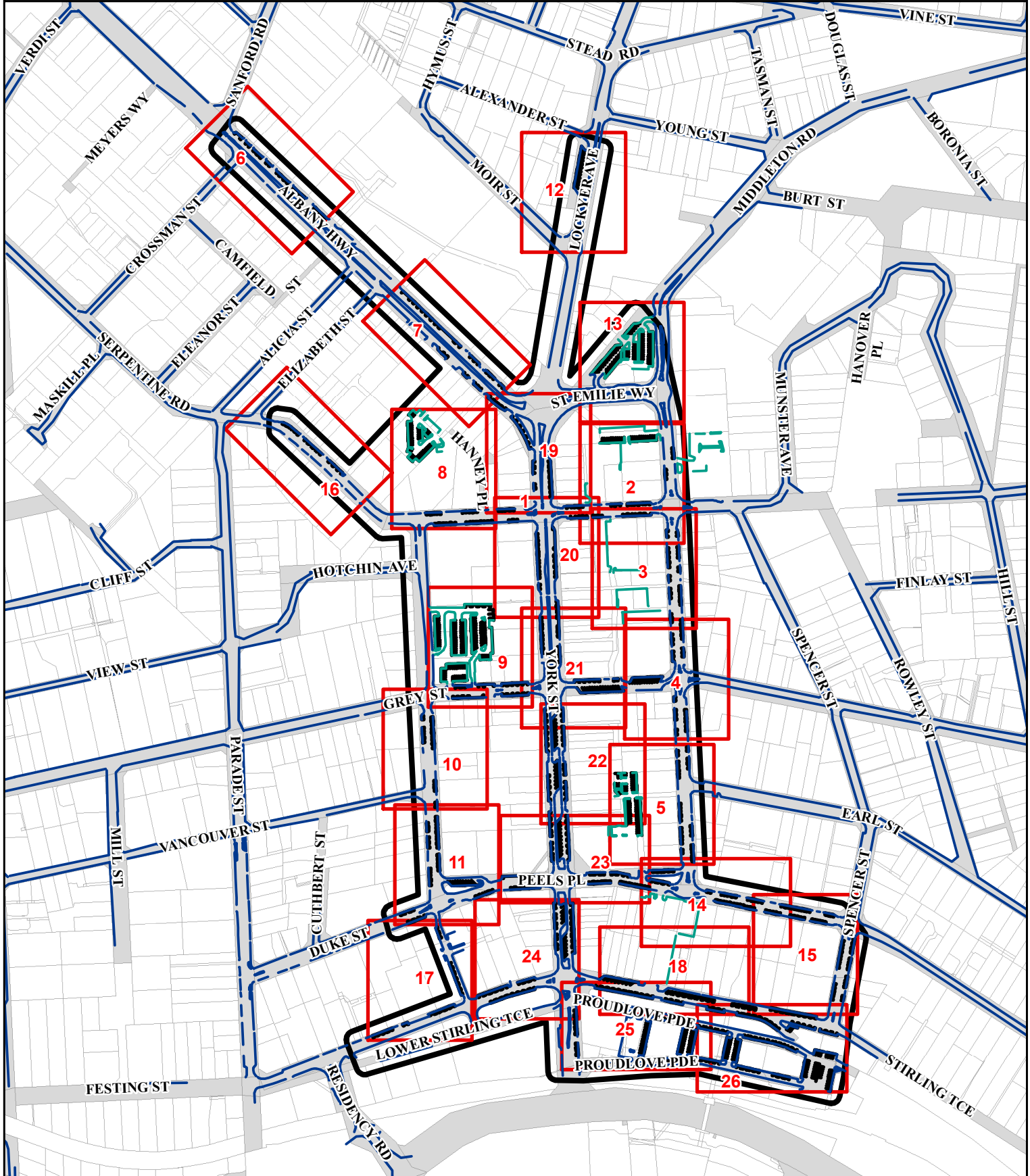
10 December 2014

5.30pm

City of Albany Council Chambers

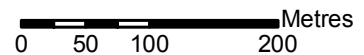
TABLE OF CONTENTS

Attachment	Report No.	Description	Page No.
	WS058	<ul style="list-style-type: none">Albany City Centre: Albany Central Business District (CBD) Parking Scheme Plan	1



Overview Map

Map Legend	
	Street Kerbing
	Parking Lots Kerbing
	Parking Bays
	Map Index
	Cadastrate
	Roads

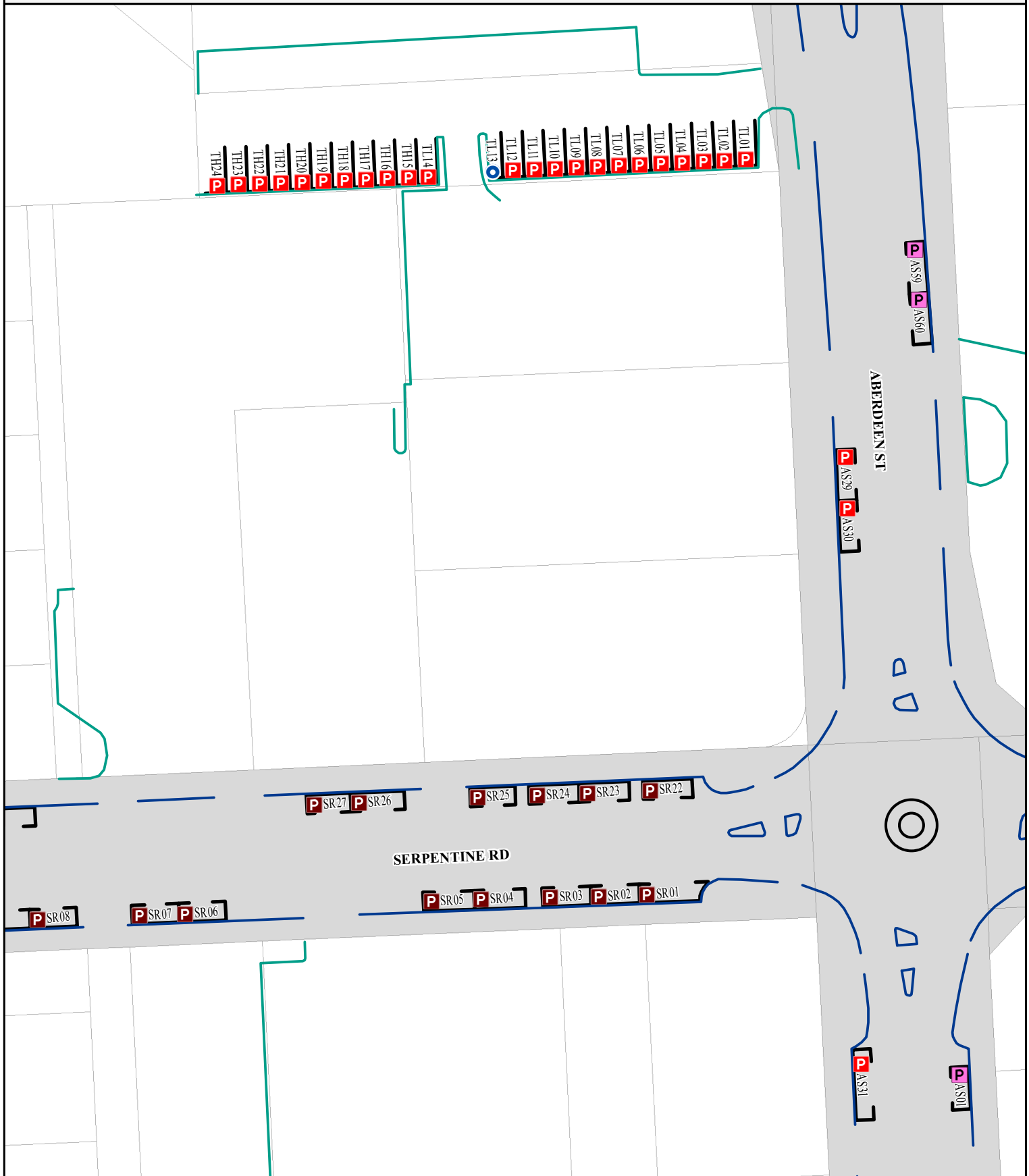


This map has been produced by the City of Albany using data from a range of agencies. The City bears no responsibility for the accuracy of this information and accepts no liability for its use by other parties.



Reproduced by permission of Western Australian Land Information Authority, Copyright Licence SLIP 436-2014-1. www.landgate.wa.gov.au

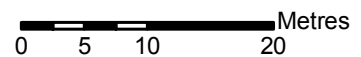
CBD Parking Scheme - Identification Map



Parking off Aberdeen St & Serpentine Rd

Map Legend

5 Minutes	Authorised	Street Kerbing
10 Minutes	Loading Zone	Parking Lots Kerbing
15 Minutes	No Standing	Parking Bays
30 Minutes	Disabled	Cadastre
1 Hour	Bus	Roads
2 Hours	Taxi	
No Limit	Motorbike	

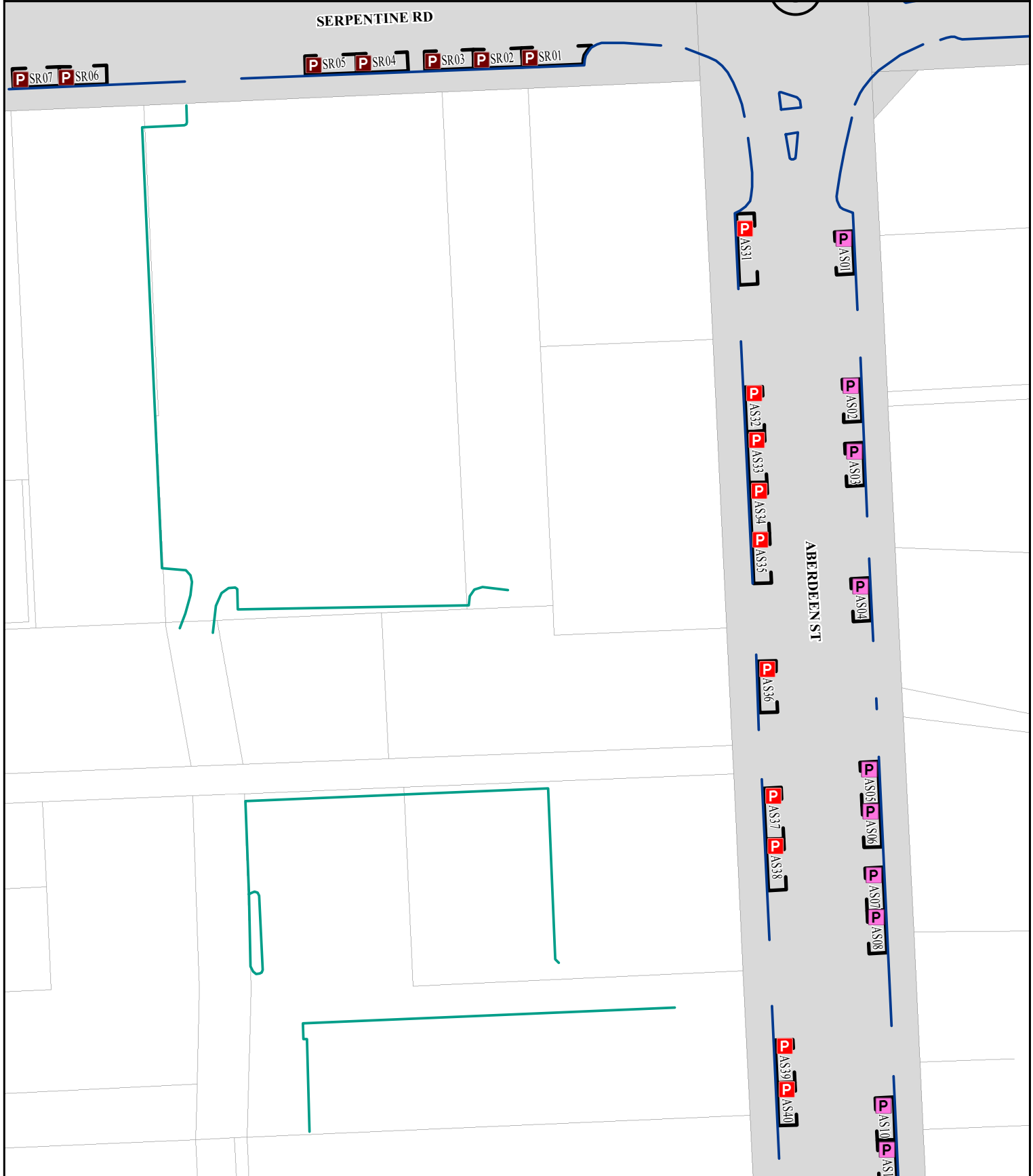


This map has been produced by the City of Albany using data from a range of agencies. The City bears no responsibility for the accuracy of this information and accepts no liability for its use by other parties.



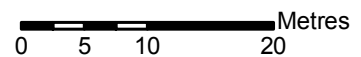
Reproduced by permission of Western Australian Land Information Authority, Copyright Licence SLIP 436-2014-1. www.landgate.wa.gov.au

CBD Parking Scheme - Identification Map



Aberdeen St - Parking off Serpentine Rd

Map Legend		
5 Minutes	Authorised	Street Kerbing
10 Minutes	Loading Zone	Parking Lots Kerbing
15 Minutes	No Standing	Parking Bays
30 Minutes	Disabled	Cadastre
1 Hour	Bus	Roads
2 Hours	Taxi	
No Limit	Motorbike	

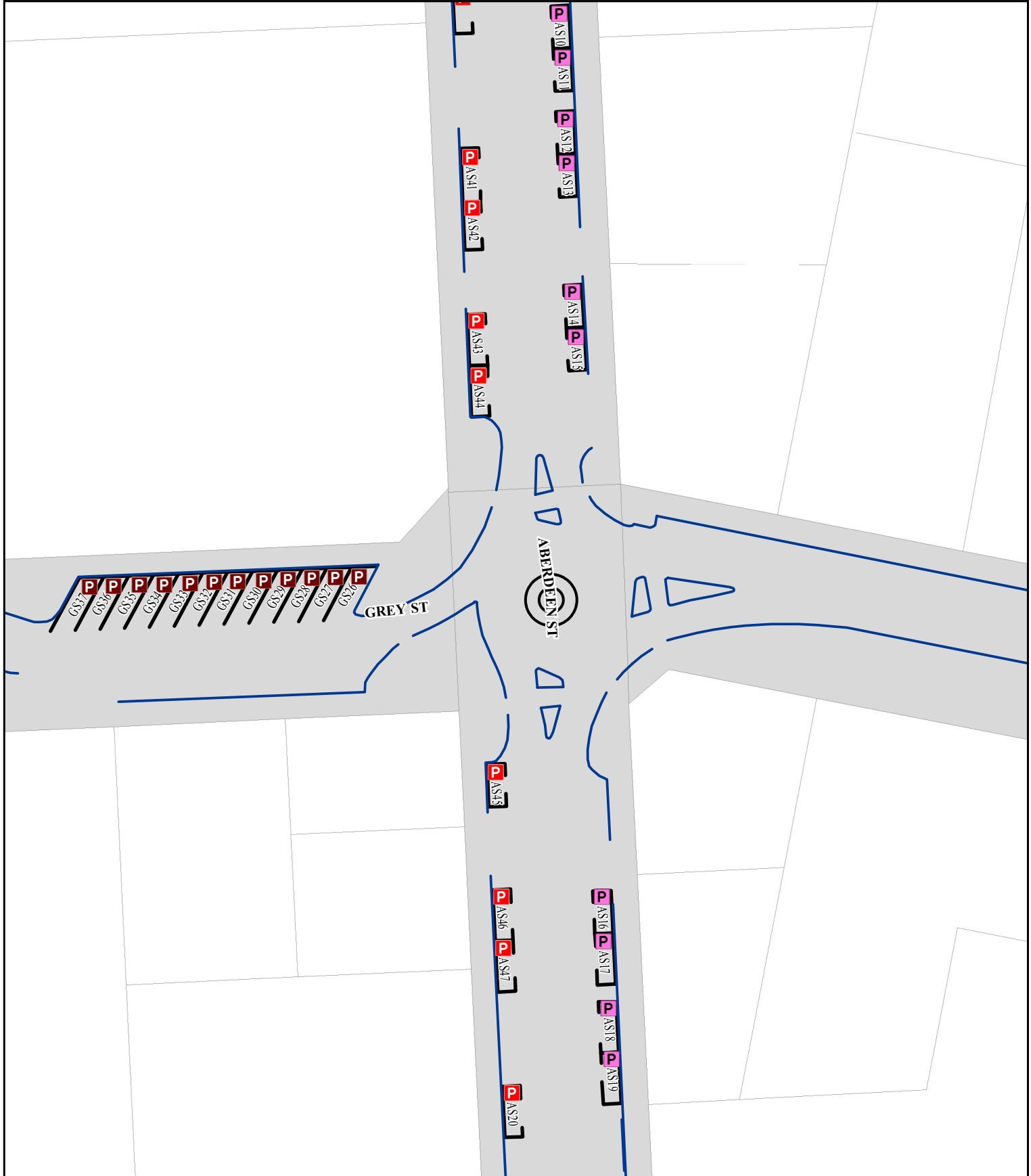


This map has been produced by the City of Albany using data from a range of agencies. The City bears no responsibility for the accuracy of this information and accepts no liability for its use by other parties.



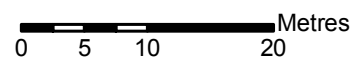
Reproduced by permission of Western Australian Land Information Authority, Copyright Licence SLIP 436-2014-1. www.landgate.wa.gov.au

CBD Parking Scheme - Identification Map



Aberdeen St at Grey St

Map Legend		
5 Minutes	Authorised	Street Kerbing
10 Minutes	Loading Zone	Parking Lots Kerbing
15 Minutes	No Standing	Parking Bays
30 Minutes	Disabled	Cadastre
1 Hour	Bus	Roads
2 Hours	Taxi	
No Limit	Motorbike	

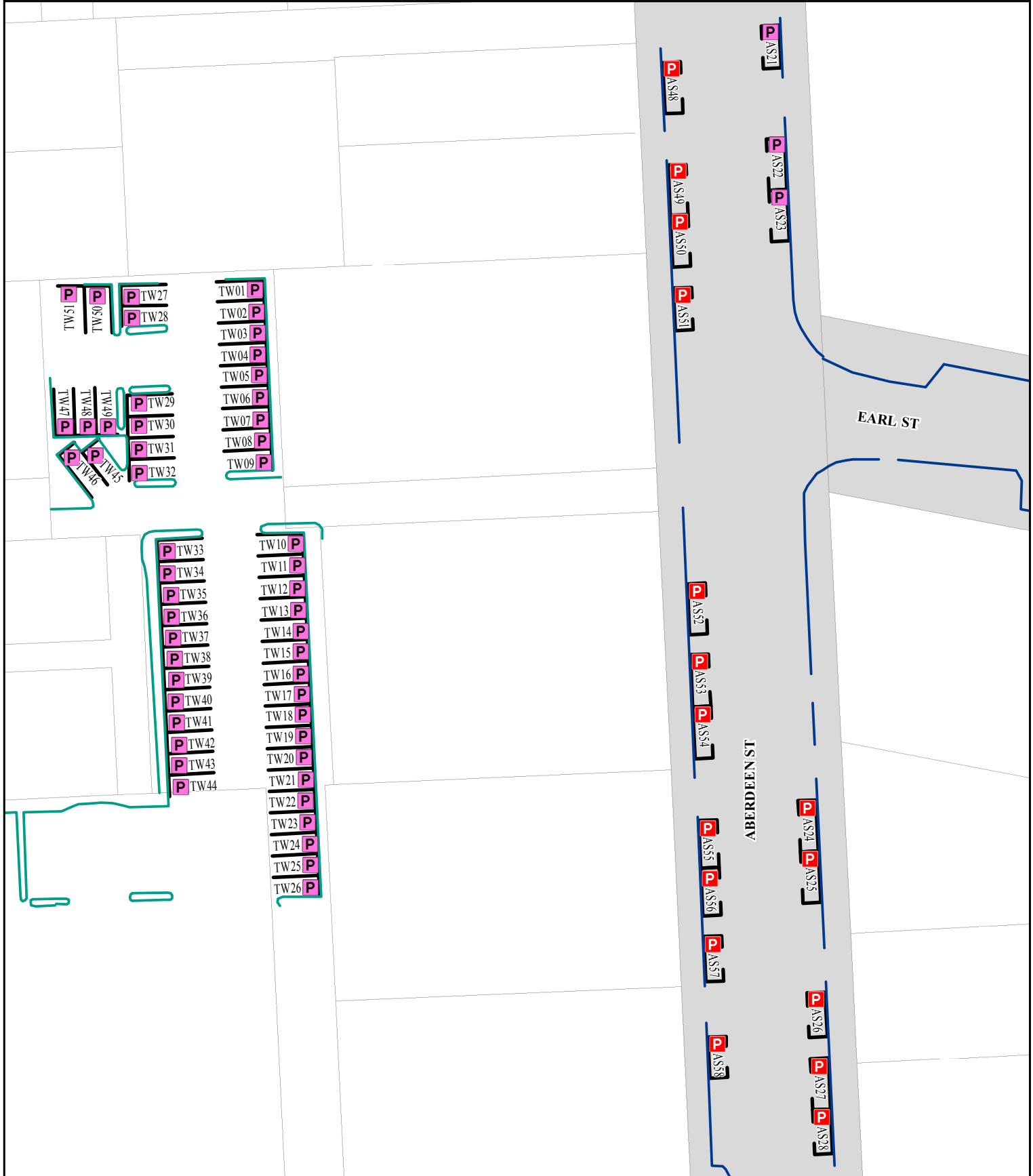


This map has been produced by the City of Albany using data from a range of agencies. The City bears no responsibility for the accuracy of this information and accepts no liability for its use by other parties.



Reproduced by permission of Western Australian Land Information Authority, Copyright Licence SLIP 436-2014-1. www.landgate.wa.gov.au

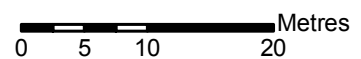
CBD Parking Scheme - Identification Map



Aberdeen St - Earl St to Frederick St

Map Legend

5 Minutes	Authorised	Street Kerbing
10 Minutes	Loading Zone	Parking Lots Kerbing
15 Minutes	No Standing	Parking Bays
30 Minutes	Disabled	Cadastre
1 Hour	Bus	Roads
2 Hours	Taxi	
No Limit	Motorbike	

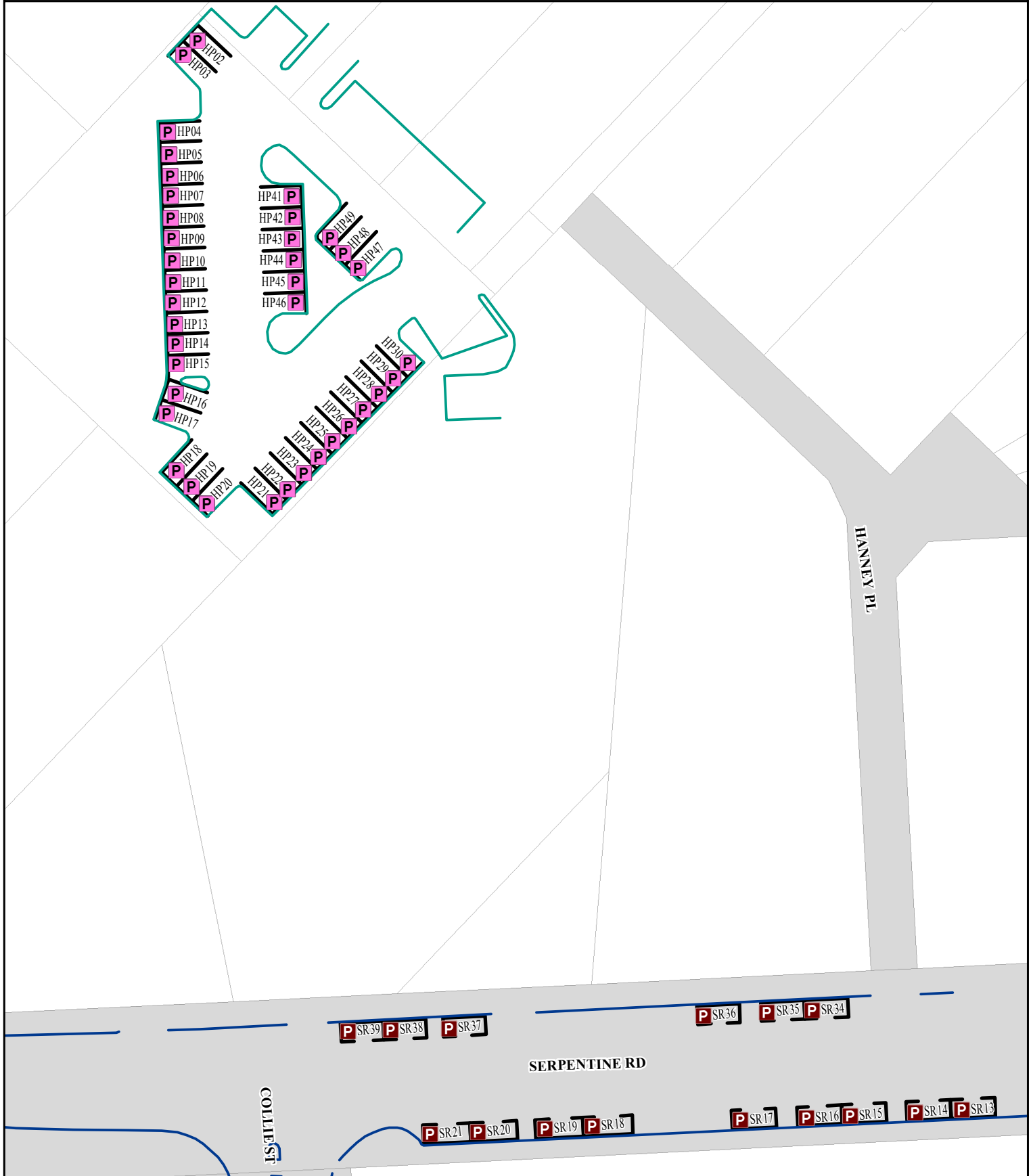


This map has been produced by the City of Albany using data from a range of agencies. The City bears no responsibility for the accuracy of this information and accepts no liability for its use by other parties.



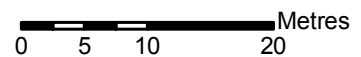
Reproduced by permission of Western Australian Land Information Authority, Copyright Licence SLIP 436-2014-1. www.landgate.wa.gov.au

CBD Parking Scheme - Identification Map



Parking off Hanney Pl & Serpentine Rd

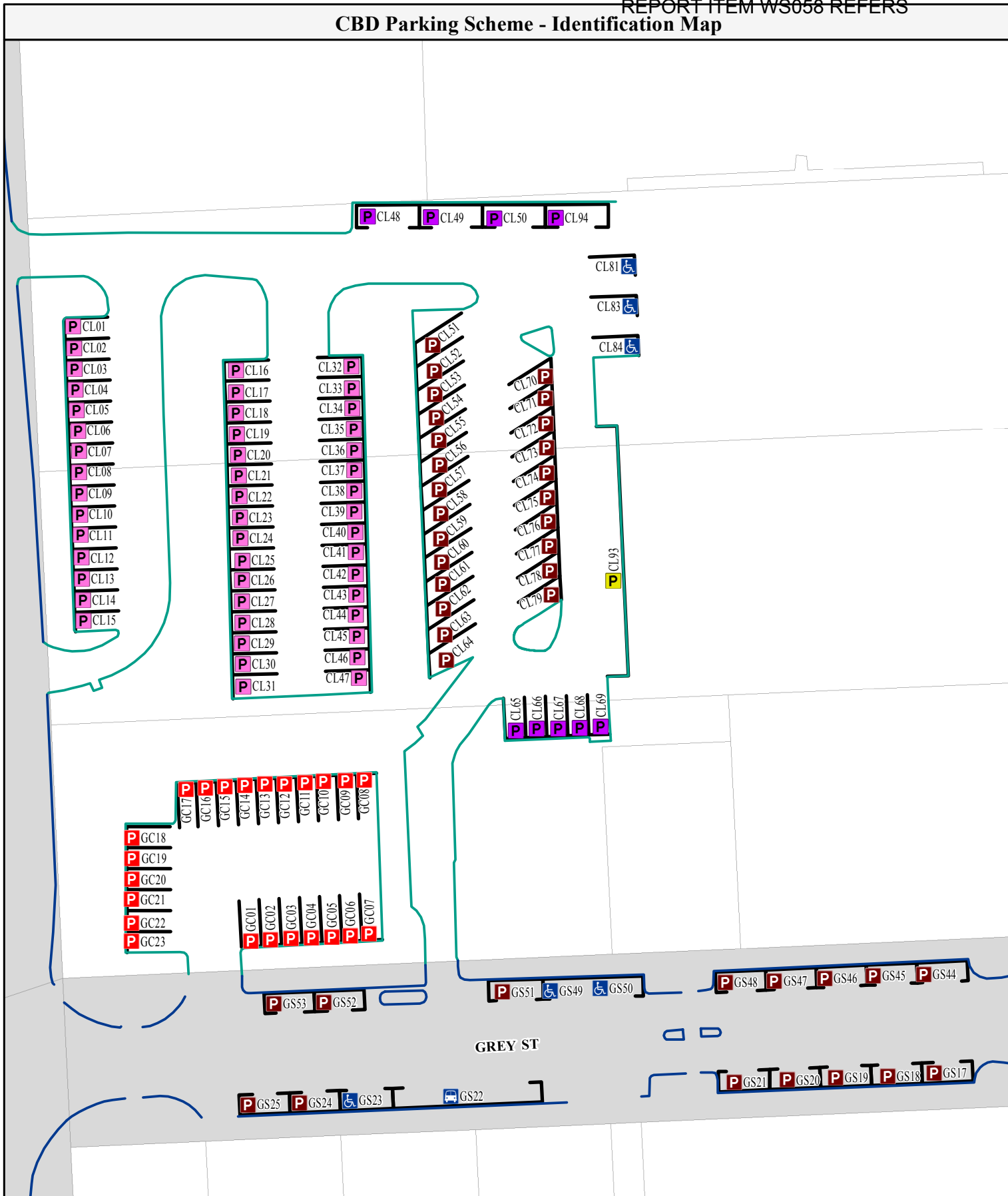
Map Legend		
5 Minutes	Authorised	Street Kerbing
10 Minutes	Loading Zone	Parking Lots Kerbing
15 Minutes	No Standing	Parking Bays
30 Minutes	Disabled	Cadastre
1 Hour	Bus	Roads
2 Hours	Taxi	
No Limit	Motorbike	



This map has been produced by the City of Albany using data from a range of agencies. The City bears no responsibility for the accuracy of this information and accepts no liability for its use by other parties.



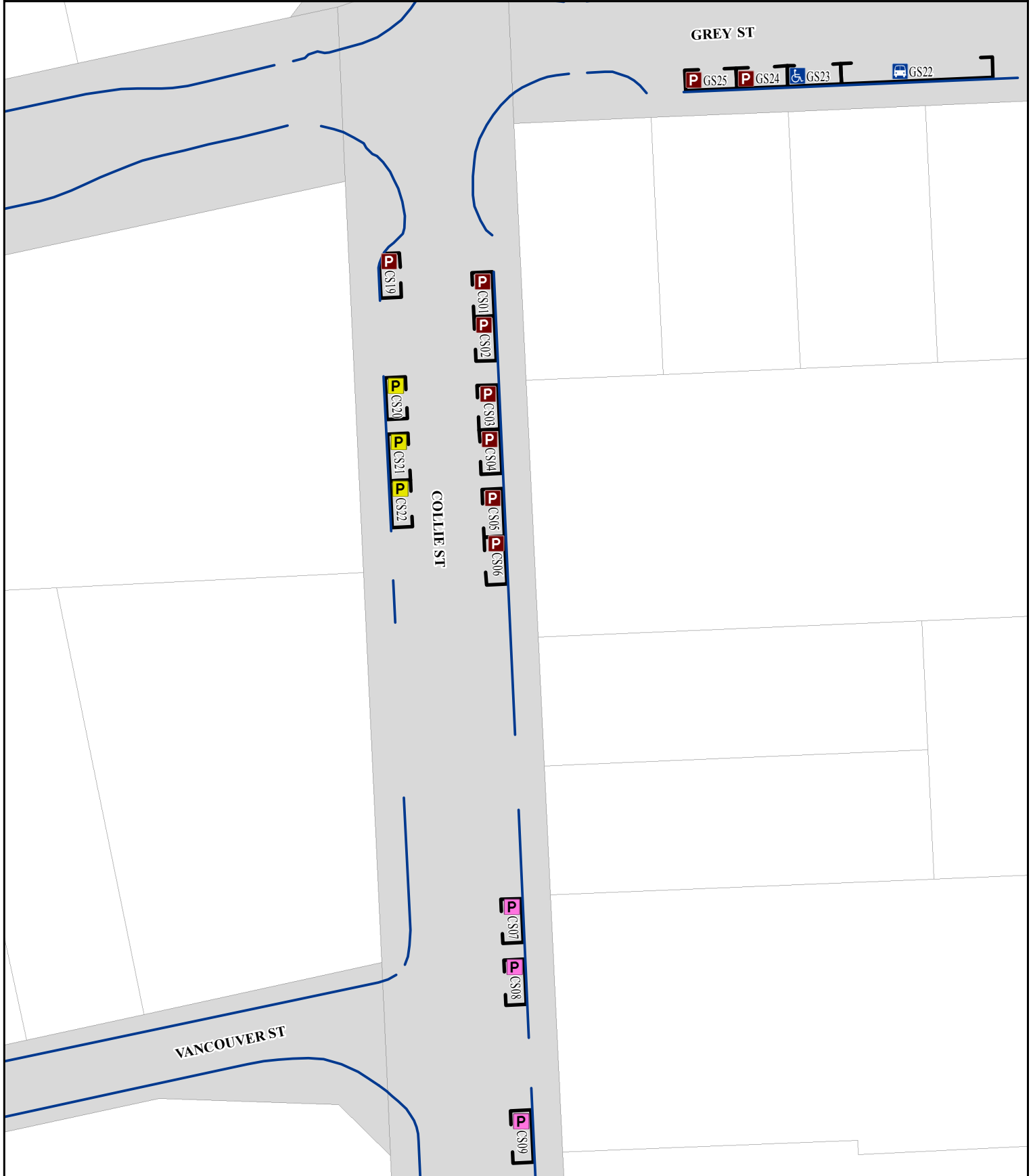
Reproduced by permission of Western Australian Land Information Authority, Copyright Licence SLIP 436-2014-1. www.landgate.wa.gov.au



Parking off Collie St & Grey St

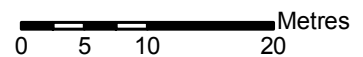
Map Legend		
5 Minutes	Authorised	Street Kerbing
10 Minutes	Loading Zone	Parking Lots Kerbing
15 Minutes	No Standing	Parking Bays
30 Minutes	Disabled	Cadastre
1 Hour	Bus	Roads
2 Hours	Taxi	
No Limit	Motorbike	

CBD Parking Scheme - Identification Map



Collie St - Grey St to Vancouver St

Map Legend		
5 Minutes	Authorised	Street Kerbing
10 Minutes	Loading Zone	Parking Lots Kerbing
15 Minutes	No Standing	Parking Bays
30 Minutes	Disabled	Cadastre
1 Hour	Bus	Roads
2 Hours	Taxi	
No Limit	Motorbike	

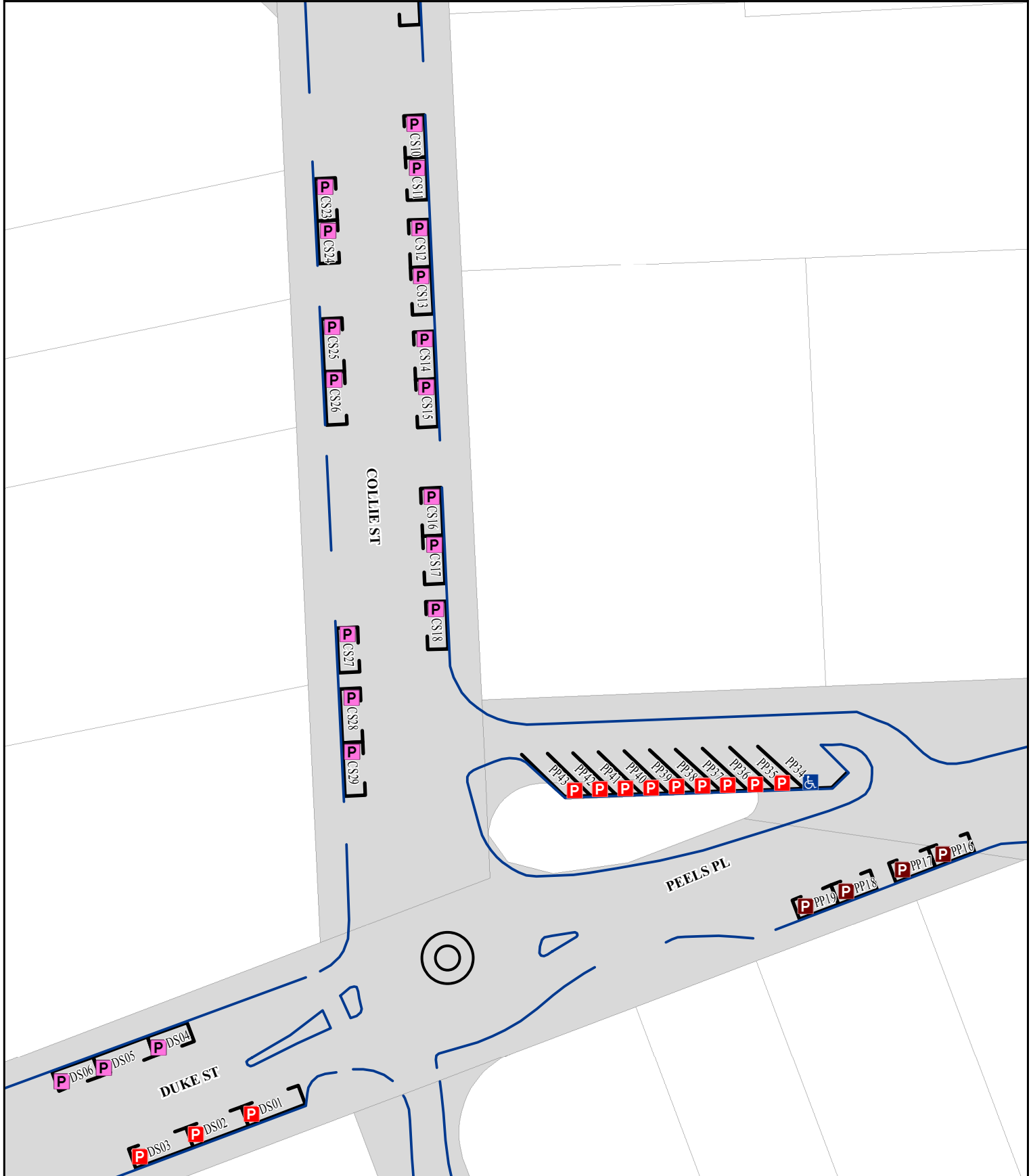


This map has been produced by the City of Albany using data from a range of agencies. The City bears no responsibility for the accuracy of this information and accepts no liability for its use by other parties.



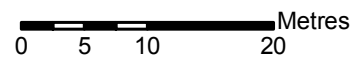
Reproduced by permission of Western Australian Land Information Authority, Copyright Licence SLIP 436-2014-1. www.landgate.wa.gov.au

CBD Parking Scheme - Identification Map



Collie St - Vancouver St to Duke St

Map Legend		
5 Minutes	Authorised	Street Kerbing
10 Minutes	Loading Zone	Parking Lots Kerbing
15 Minutes	No Standing	Parking Bays
30 Minutes	Disabled	Cadastre
1 Hour	Bus	Roads
2 Hours	Taxi	
No Limit	Motorbike	

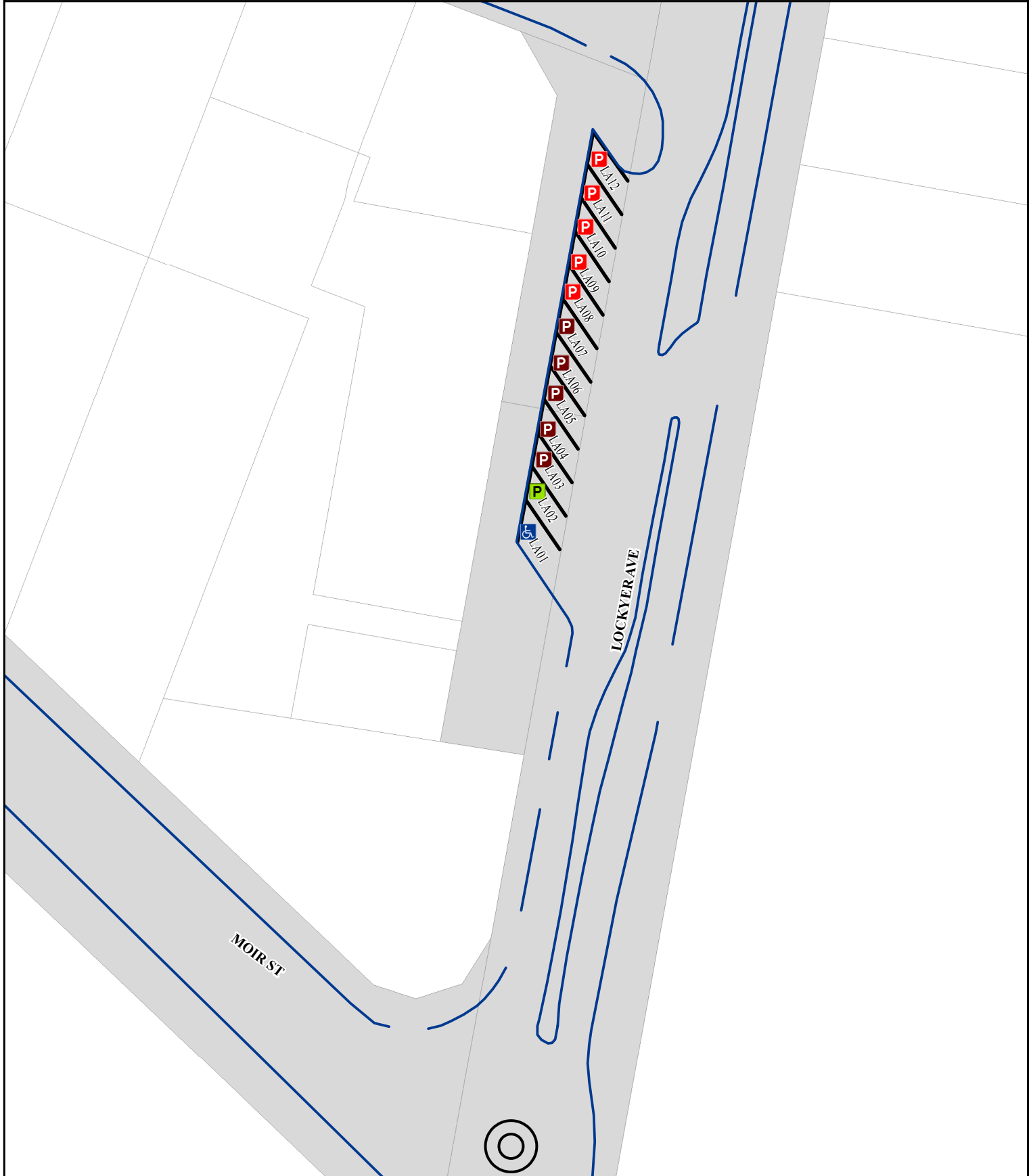


This map has been produced by the City of Albany using data from a range of agencies. The City bears no responsibility for the accuracy of this information and accepts no liability for its use by other parties.



Reproduced by permission of Western Australian Land Information Authority, Copyright Licence SLIP 436-2014-1. www.landgate.wa.gov.au

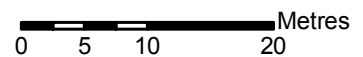
CBD Parking Scheme - Identification Map



Lockyer Av

Map Legend

5 Minutes	Authorised	Street Kerbing
10 Minutes	Loading Zone	Parking Lots Kerbing
15 Minutes	No Standing	Parking Bays
30 Minutes	Disabled	Cadastre
1 Hour	Bus	Roads
2 Hours	Taxi	
No Limit	Motorbike	

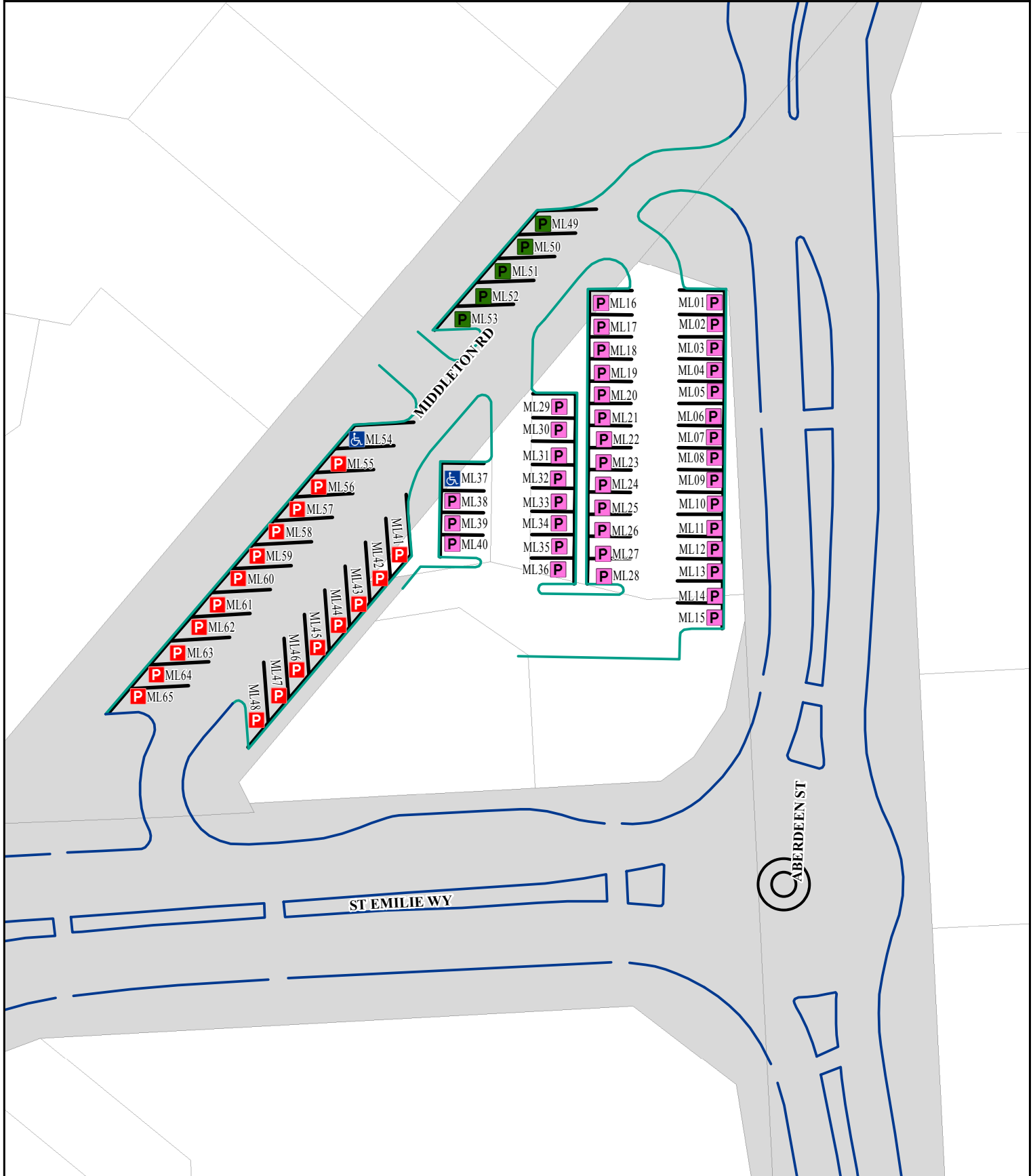


This map has been produced by the City of Albany using data from a range of agencies. The City bears no responsibility for the accuracy of this information and accepts no liability for its use by other parties.



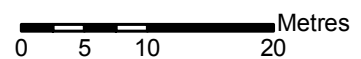
Reproduced by permission of Western Australian Land Information Authority, Copyright Licence SLIP 436-2014-1. www.landgate.wa.gov.au

CBD Parking Scheme - Identification Map



Middleton Loop Parking

Map Legend		
5 Minutes	Authorised	Street Kerbing
10 Minutes	Loading Zone	Parking Lots Kerbing
15 Minutes	No Standing	Parking Bays
30 Minutes	Disabled	Cadastre
1 Hour	Bus	Roads
2 Hours	Taxi	
No Limit	Motorbike	

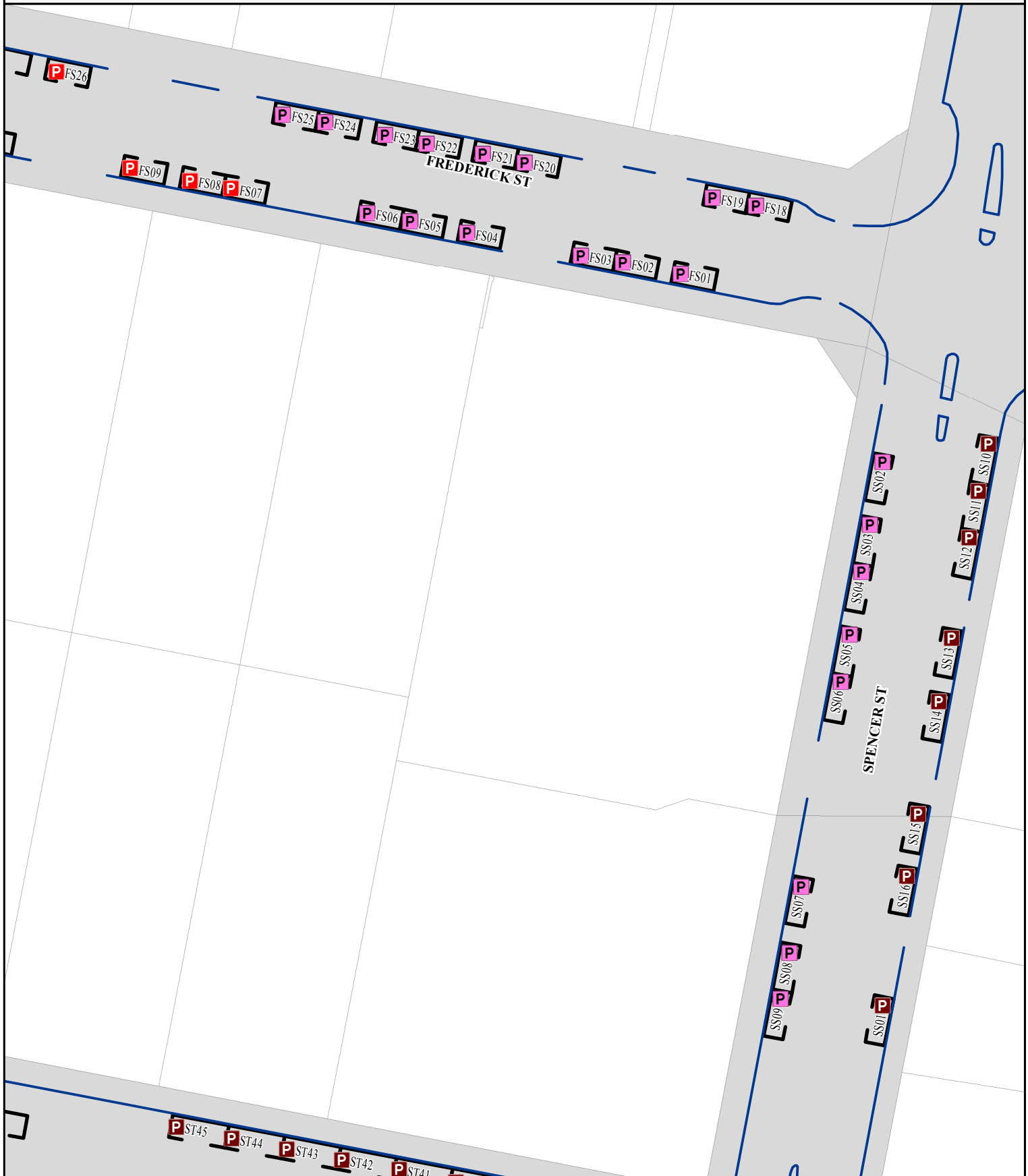


This map has been produced by the City of Albany using data from a range of agencies. The City bears no responsibility for the accuracy of this information and accepts no liability for its use by other parties.



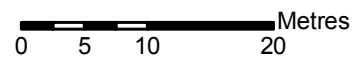
Reproduced by permission of Western Australian Land Information Authority, Copyright Licence SLIP 436-2014-1. www.landgate.wa.gov.au

CBD Parking Scheme - Identification Map



Spencer St & Frederick St from Aberdeen St

Map Legend		
5 Minutes	Authorised	Street Kerbing
10 Minutes	Loading Zone	Parking Lots Kerbing
15 Minutes	No Standing	Parking Bays
30 Minutes	Disabled	Cadastre
1 Hour	Bus	Roads
2 Hours	Taxi	
No Limit	Motorbike	

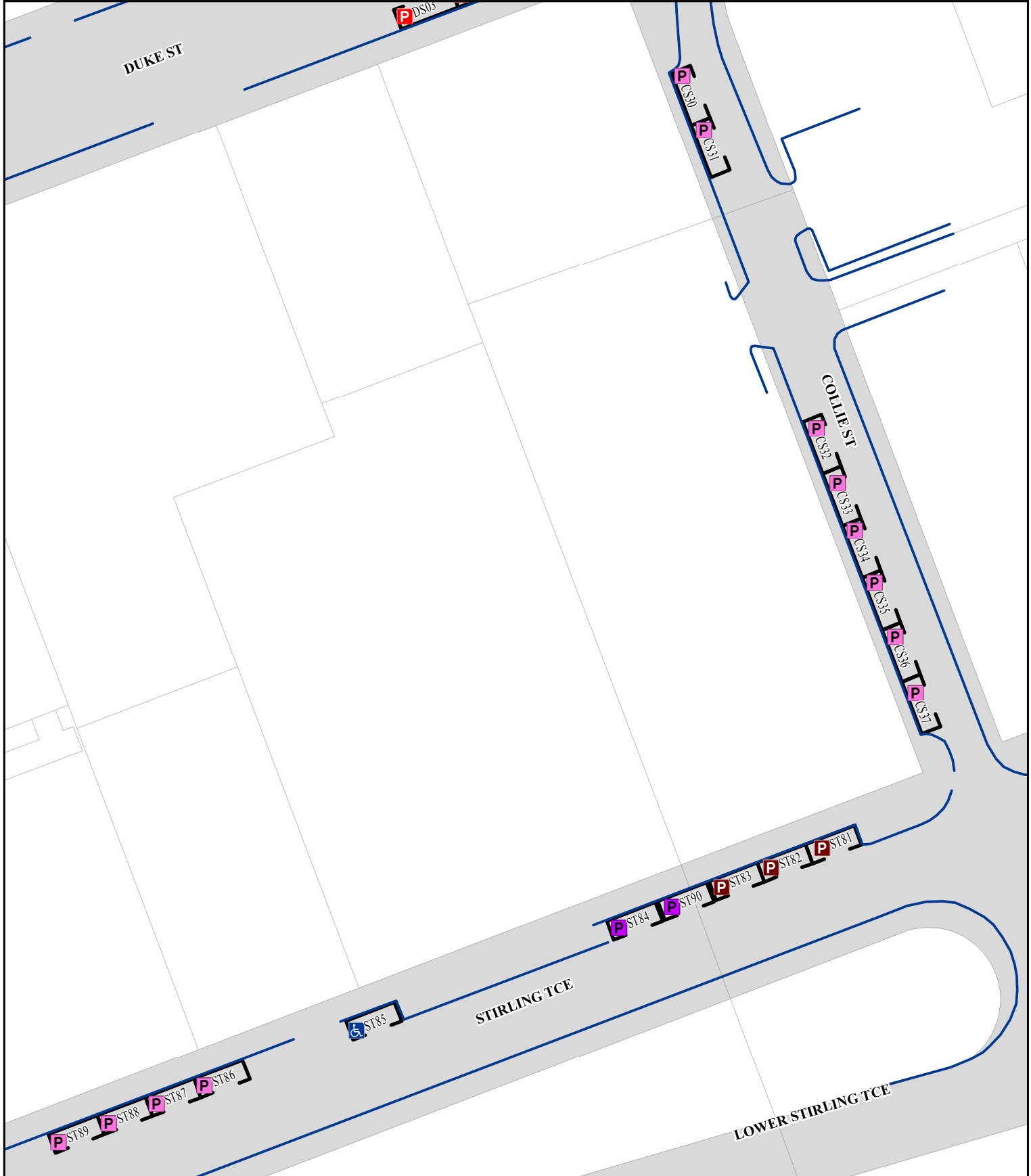


This map has been produced by the City of Albany using data from a range of agencies. The City bears no responsibility for the accuracy of this information and accepts no liability for its use by other parties.



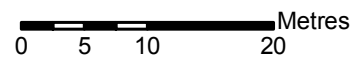
Reproduced by permission of Western Australian Land Information Authority, Copyright Licence SLIP 436-2014-1. www.landgate.wa.gov.au

CBD Parking Scheme - Identification Map



Sterling Tce & Collie St to Duke St

Map Legend		
5 Minutes	Authorised	Street Kerbing
10 Minutes	Loading Zone	Parking Lots Kerbing
15 Minutes	No Standing	Parking Bays
30 Minutes	Disabled	Cadastre
1 Hour	Bus	Roads
2 Hours	Taxi	
No Limit	Motorbike	

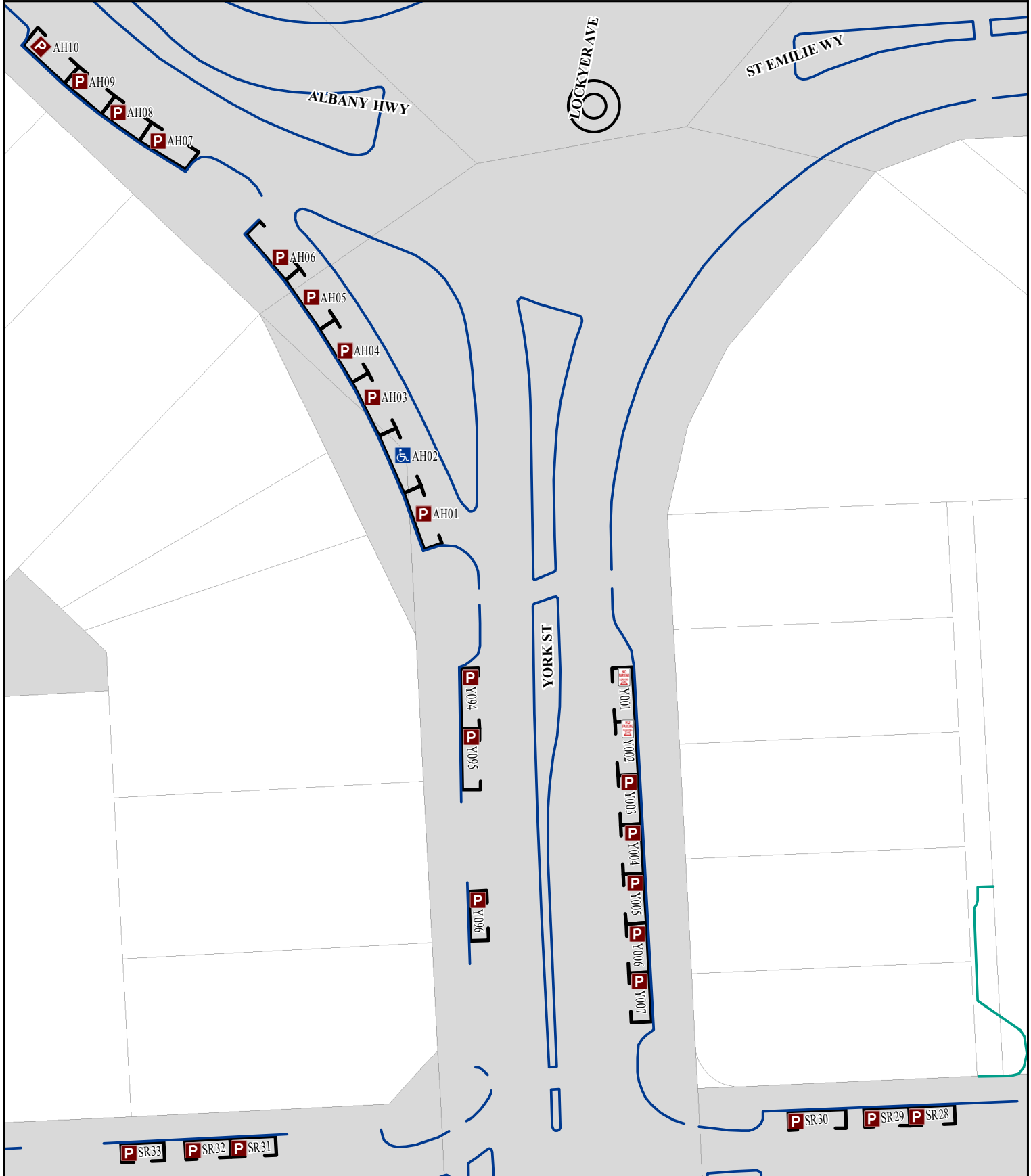


This map has been produced by the City of Albany using data from a range of agencies. The City bears no responsibility for the accuracy of this information and accepts no liability for its use by other parties.



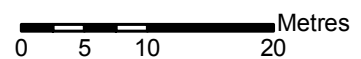
Reproduced by permission of Western Australian Land Information Authority, Copyright Licence SLIP 436-2014-1. www.landgate.wa.gov.au

CBD Parking Scheme - Identification Map



Yorks St - Albany Hwy to Surpentine Rd

Map Legend		
5 Minutes	Authorised	Street Kerbing
10 Minutes	Loading Zone	Parking Lots Kerbing
15 Minutes	No Standing	Parking Bays
30 Minutes	Disabled	Cadastre
1 Hour	Bus	Roads
2 Hours	Taxi	
No Limit	Motorbike	

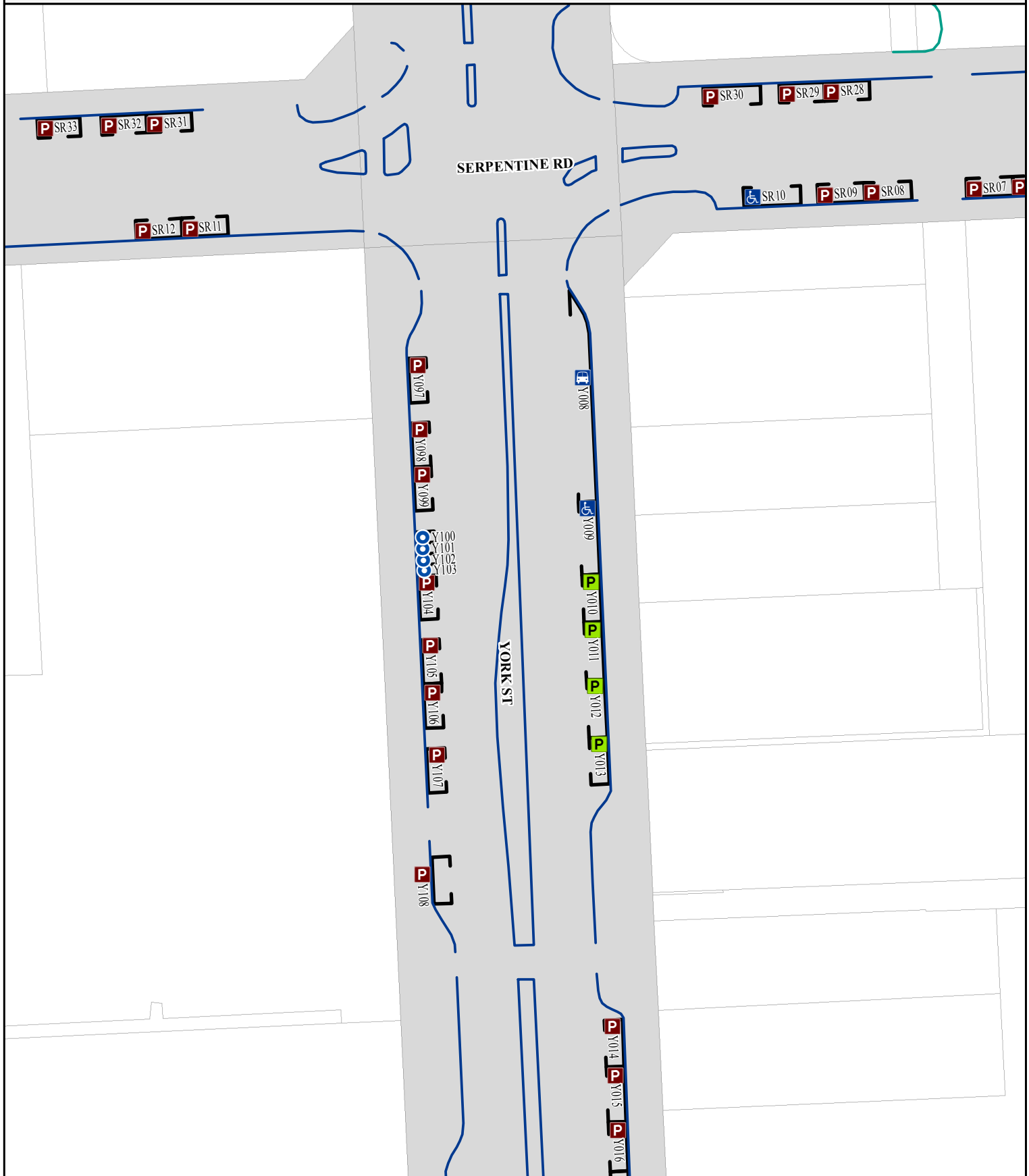


This map has been produced by the City of Albany using data from a range of agencies. The City bears no responsibility for the accuracy of this information and accepts no liability for its use by other parties.



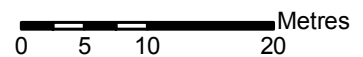
Reproduced by permission of Western Australian Land Information Authority, Copyright Licence SLIP 436-2014-1. www.landgate.wa.gov.au

CBD Parking Scheme - Identification Map



York St - Serpentine to Library

Map Legend		
5 Minutes	Authorised	Street Kerbing
10 Minutes	Loading Zone	Parking Lots Kerbing
15 Minutes	No Standing	Parking Bays
30 Minutes	Disabled	Cadastre
1 Hour	Bus	Roads
2 Hours	Taxi	
No Limit	Motorbike	

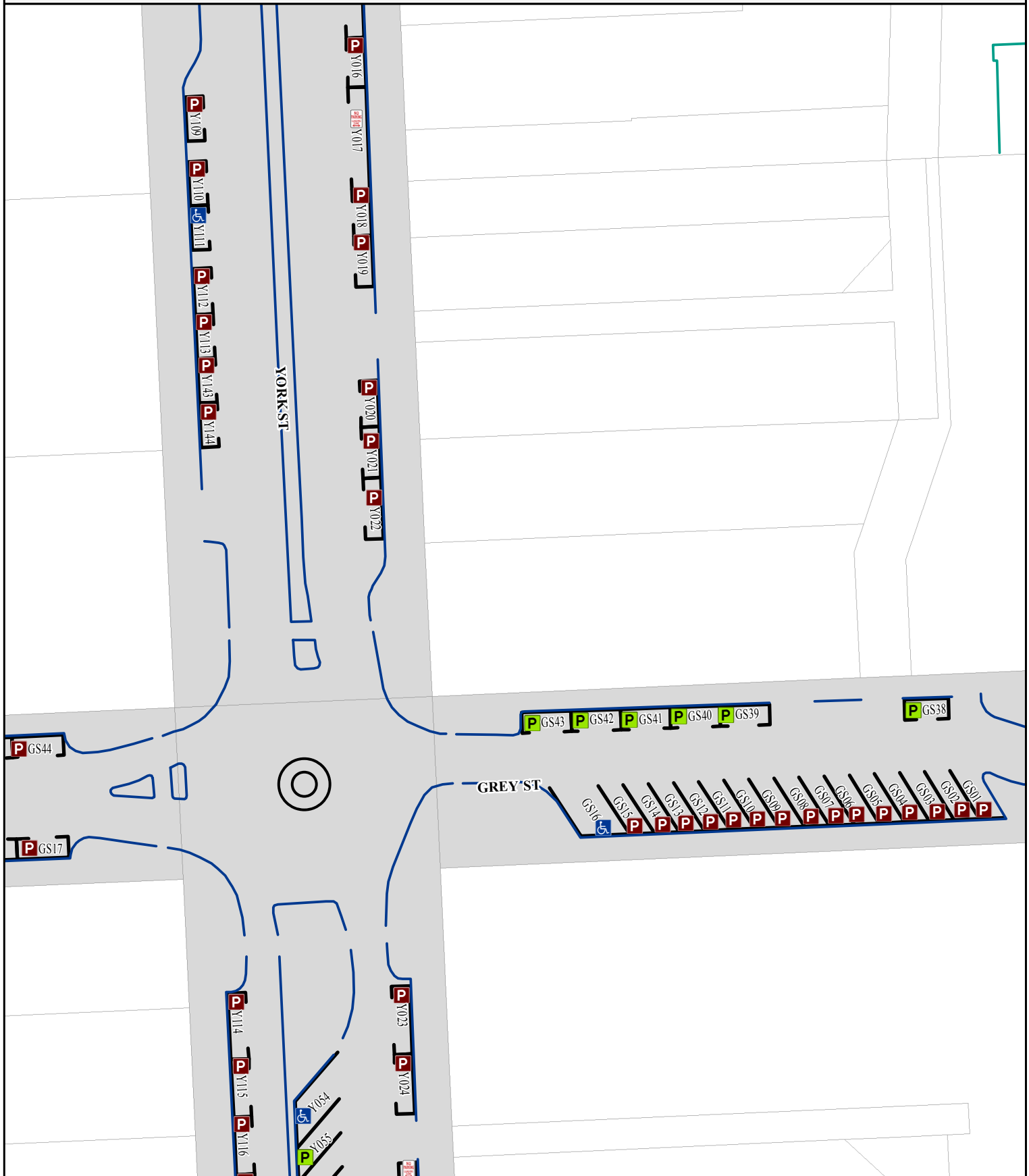


This map has been produced by the City of Albany using data from a range of agencies. The City bears no responsibility for the accuracy of this information and accepts no liability for its use by other parties.



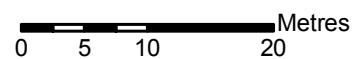
Reproduced by permission of Western Australian Land Information Authority, Copyright Licence SLIP 436-2014-1. www.landgate.wa.gov.au

CBD Parking Scheme - Identification Map



York St - Library to Grey St

Map Legend		
5 Minutes	Authorised	Street Kerbing
10 Minutes	Loading Zone	Parking Lots Kerbing
15 Minutes	No Standing	Parking Bays
30 Minutes	Disabled	Cadastre
1 Hour	Bus	Roads
2 Hours	Taxi	
No Limit	Motorbike	

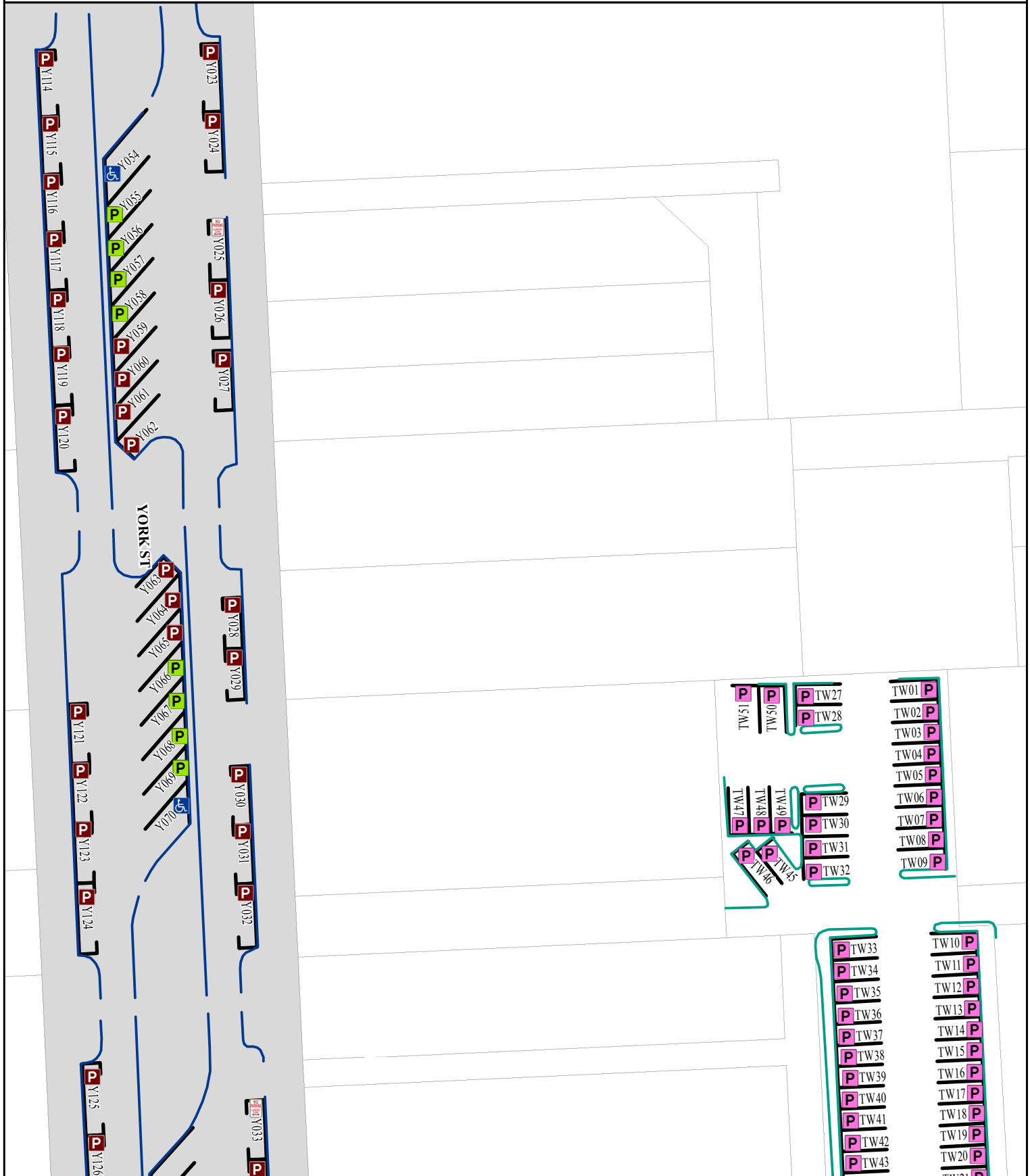


This map has been produced by the City of Albany using data from a range of agencies. The City bears no responsibility for the accuracy of this information and accepts no liability for its use by other parties.



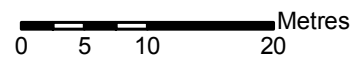
Reproduced by permission of Western Australian Land Information Authority, Copyright Licence SLIP 436-2014-1. www.landgate.wa.gov.au

CBD Parking Scheme - Identification Map



York St & Parking off Aberdeen St

Map Legend		
5 Minutes	Authorised	Street Kerbing
10 Minutes	Loading Zone	Parking Lots Kerbing
15 Minutes	No Standing	Parking Bays
30 Minutes	Disabled	Cadastre
1 Hour	Bus	Roads
2 Hours	Taxi	
No Limit	Motorbike	

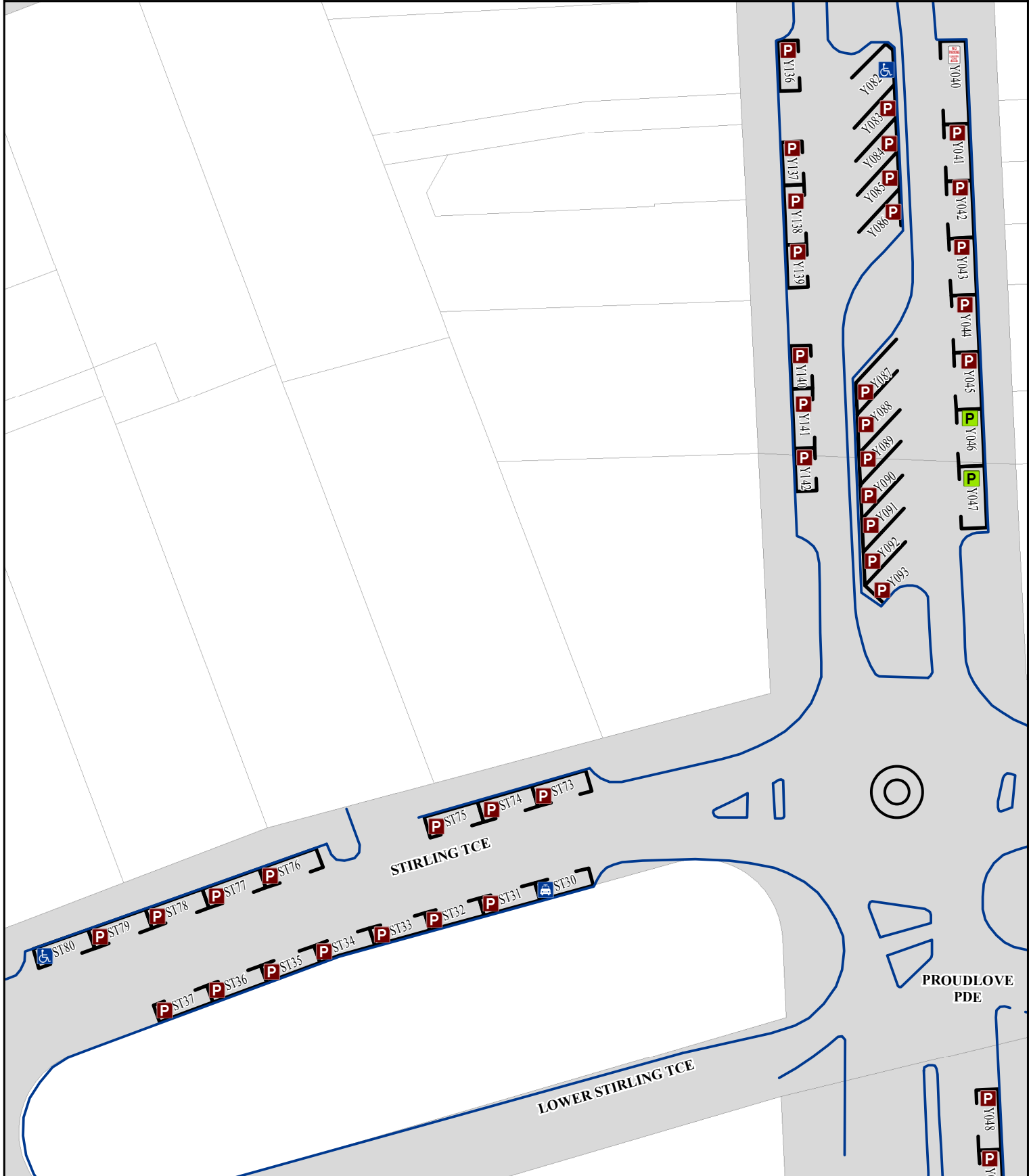


This map has been produced by the City of Albany using data from a range of agencies. The City bears no responsibility for the accuracy of this information and accepts no liability for its use by other parties.



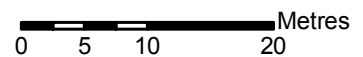
Reproduced by permission of Western Australian Land Information Authority, Copyright Licence SLIP 436-2014-1. www.landgate.wa.gov.au

CBD Parking Scheme - Identification Map



York St & Sterling Tce

Map Legend		
5 Minutes	Authorised	Street Kerbing
10 Minutes	Loading Zone	Parking Lots Kerbing
15 Minutes	No Standing	Parking Bays
30 Minutes	Disabled	Cadastre
1 Hour	Bus	Roads
2 Hours	Taxi	
No Limit	Motorbike	



This map has been produced by the City of Albany using data from a range of agencies. The City bears no responsibility for the accuracy of this information and accepts no liability for its use by other parties.



Reproduced by permission of Western Australian Land Information Authority, Copyright Licence SLIP 436-2014-1. www.landgate.wa.gov.au