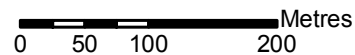


Overview Map

Map Legend	
	Street Kerbing
	Parking Lots Kerbing
	Parking Bays
	Map Index
	Cadastrate
	Roads

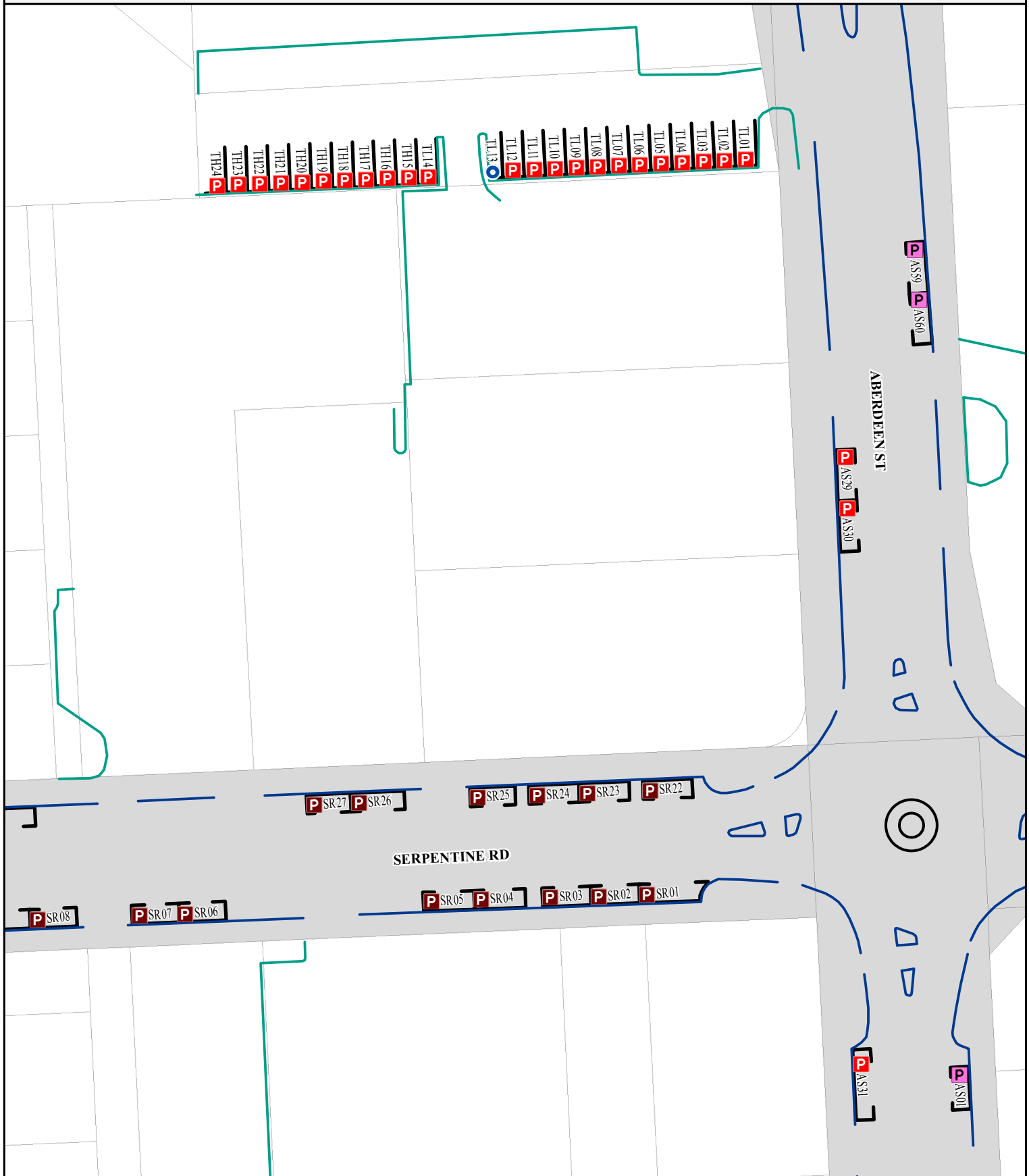


This map has been produced by the City of Albany using data from a range of agencies. The City bears no responsibility for the accuracy of this information and accepts no liability for its use by other parties.



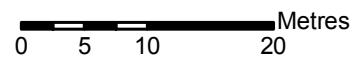
Reproduced by permission of Western Australian Land Information Authority, Copyright Licence SLIP 436-2014-1. www.landgate.wa.gov.au

CBD Parking Scheme - Identification Map



Parking off Aberdeen St & Serpentine Rd

Map Legend		
5 Minutes	Authorised	Street Kerbing
10 Minutes	Loading Zone	Parking Lots Kerbing
15 Minutes	No Standing	Parking Bays
30 Minutes	Disabled	Cadastre
1 Hour	Bus	Roads
2 Hours	Taxi	
No Limit	Motorbike	

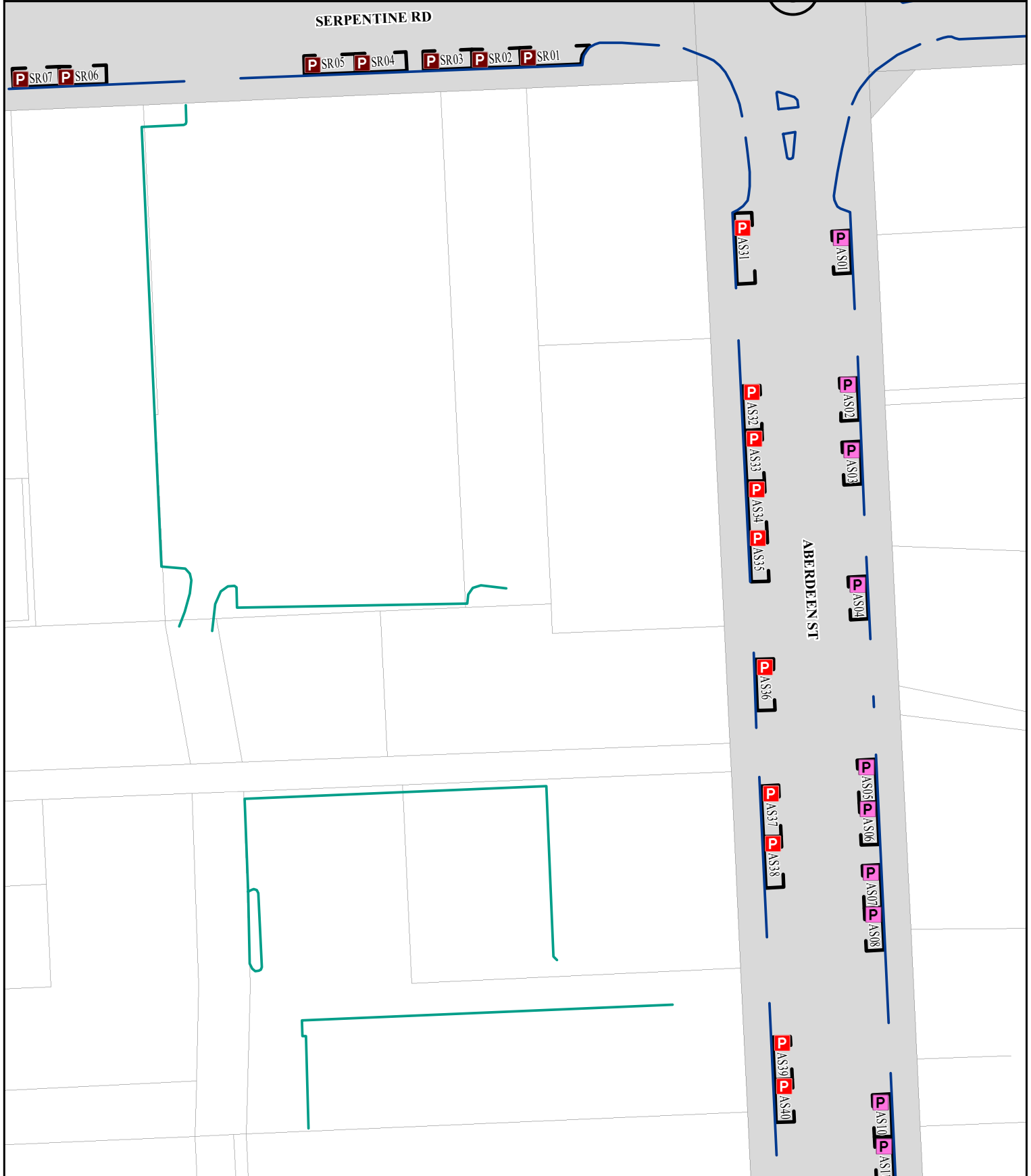


This map has been produced by the City of Albany using data from a range of agencies. The City bears no responsibility for the accuracy of this information and accepts no liability for its use by other parties.



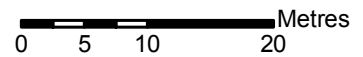
Reproduced by permission of Western Australian Land Information Authority, Copyright Licence SLIP 436-2014-1. www.landgate.wa.gov.au

CBD Parking Scheme - Identification Map



Aberdeen St - Parking off Serpentine Rd

Map Legend		
5 Minutes	Authorised	Street Kerbing
10 Minutes	Loading Zone	Parking Lots Kerbing
15 Minutes	No Standing	Parking Bays
30 Minutes	Disabled	Cadastre
1 Hour	Bus	Roads
2 Hours	Taxi	
No Limit	Motorbike	

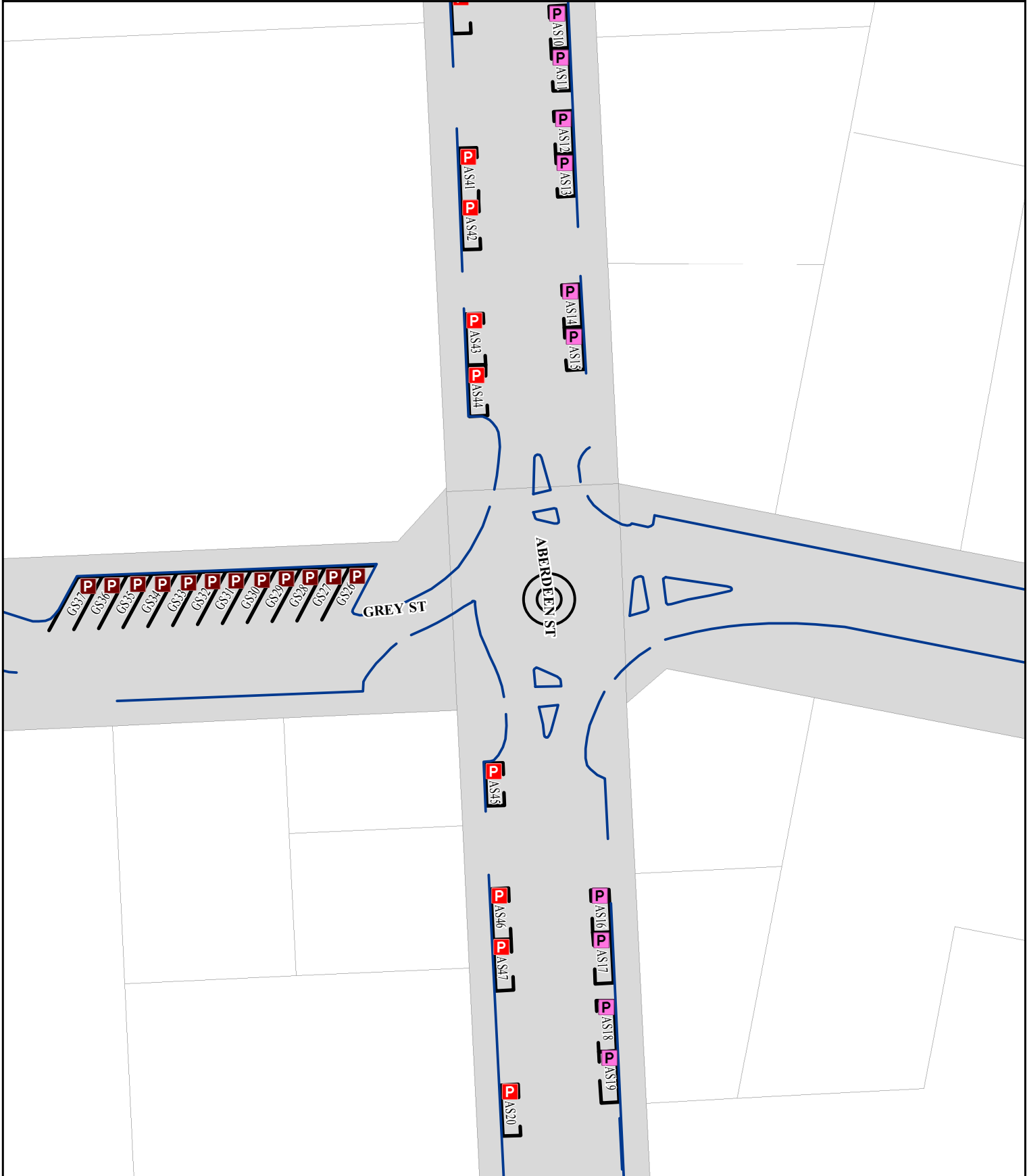


This map has been produced by the City of Albany using data from a range of agencies. The City bears no responsibility for the accuracy of this information and accepts no liability for its use by other parties.



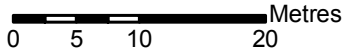
Reproduced by permission of Western Australian Land Information Authority, Copyright Licence SLIP 436-2014-1. www.landgate.wa.gov.au

CBD Parking Scheme - Identification Map




Aberdeen St at Grey St

Map Legend		
5 Minutes	Authorised	Street Kerbing
10 Minutes	Loading Zone	Parking Lots Kerbing
15 Minutes	No Standing	Parking Bays
30 Minutes	Disabled	Cadastre
1 Hour	Bus	Roads
2 Hours	Taxi	
No Limit	Motorbike	



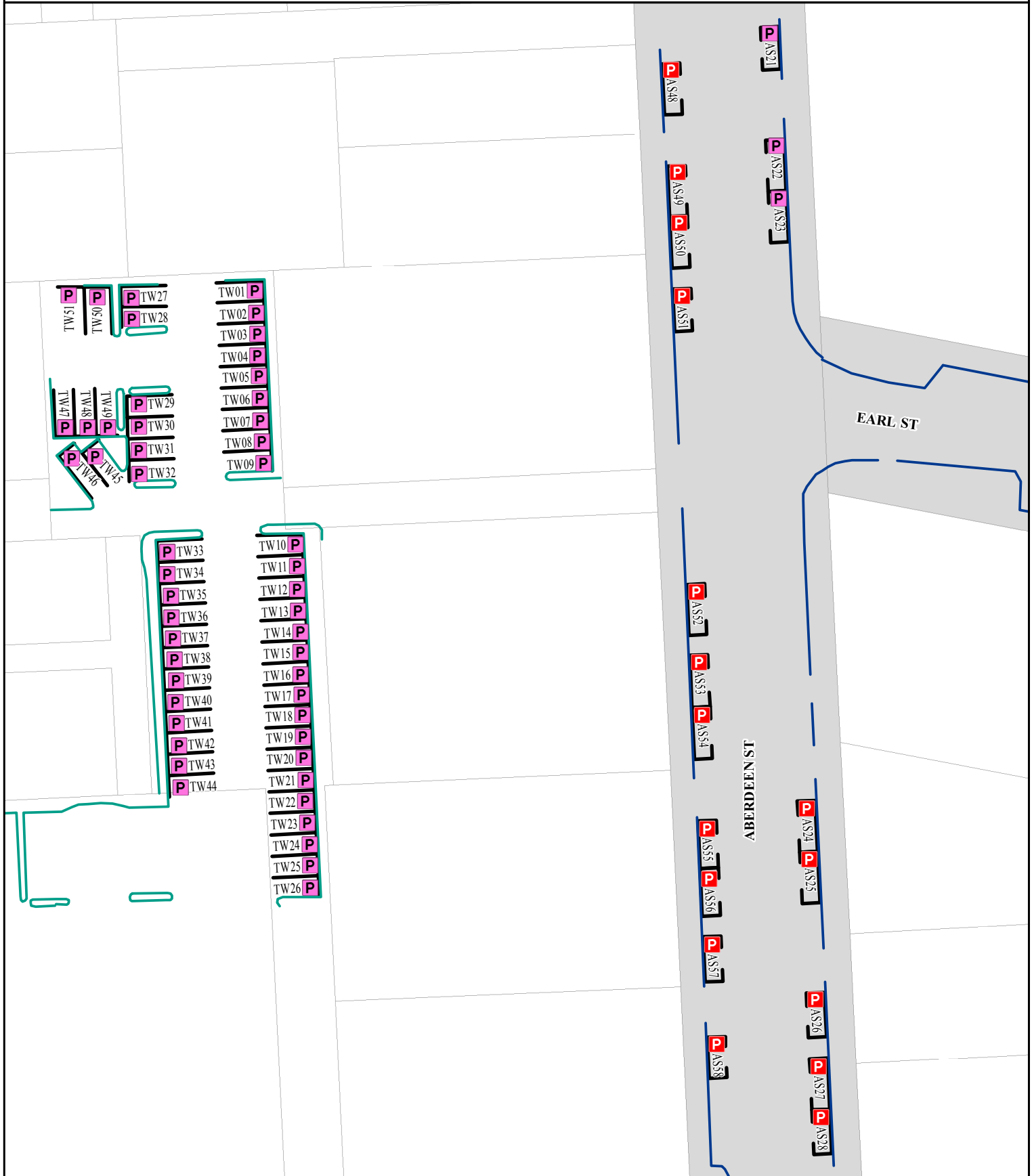
This map has been produced by the City of Albany using data from a range of agencies. The City bears no responsibility for the accuracy of this information and accepts no liability for its use by other parties.



Reproduced by permission of Western Australian Land Information Authority, Copyright Licence SLIP 436-2014-1. www.landgate.wa.gov.au

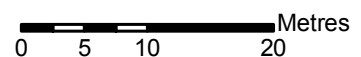
Document Path: X:\DEVEL.SERVICE\Strategic_Planner\Car Parking\carparking_MapDDP_Portrait_20141204.mxd

CBD Parking Scheme - Identification Map



Aberdeen St - Earl St to Frederick St

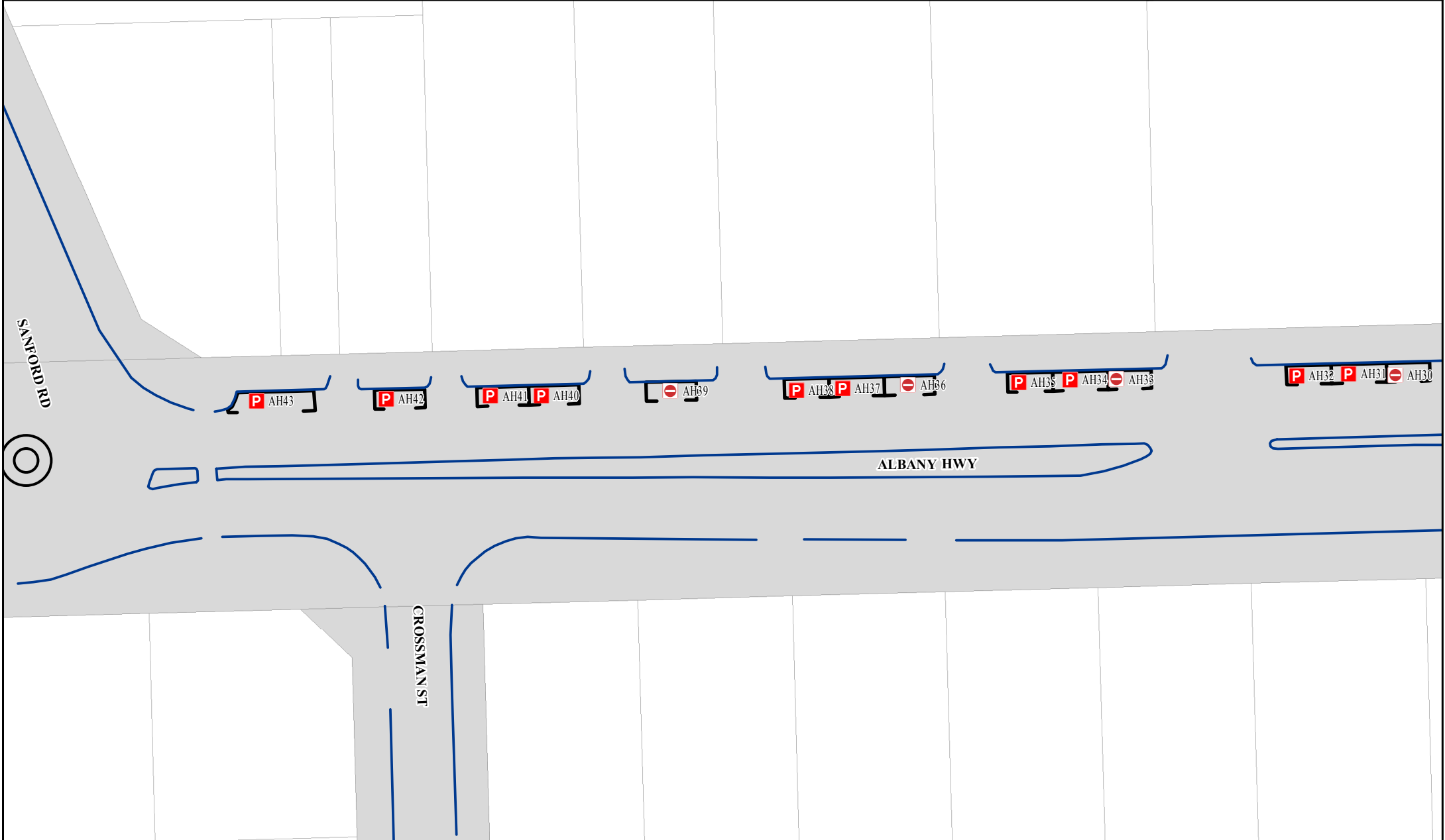
Map Legend		
5 Minutes	Authorised	Street Kerbing
10 Minutes	Loading Zone	Parking Lots Kerbing
15 Minutes	No Standing	Parking Bays
30 Minutes	Disabled	Cadastre
1 Hour	Bus	Roads
2 Hours	Taxi	
No Limit	Motorbike	



This map has been produced by the City of Albany using data from a range of agencies. The City bears no responsibility for the accuracy of this information and accepts no liability for its use by other parties.



Reproduced by permission of Western Australian Land Information Authority, Copyright Licence SLIP 436-2014-1. www.landgate.wa.gov.au

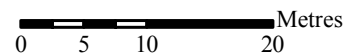


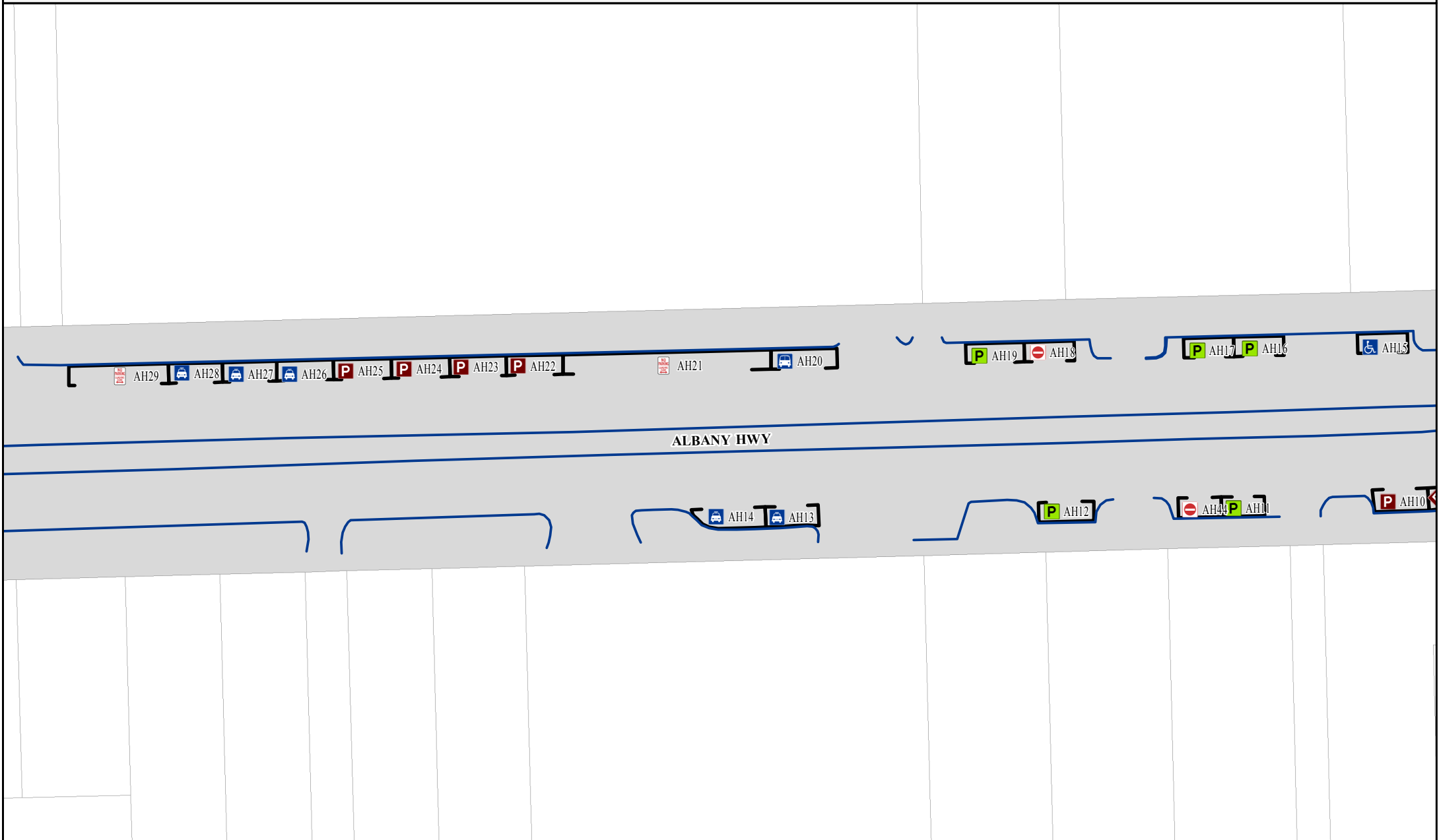
Map Legend		Albany Hwy - Sanford Rd to Camfield St	
5 Minutes	1 Hour	Loading Zone	Taxi
10 Minutes	2 Hours	No Standing	Motorbike
15 Minutes	No Limit	Disabled	Street Kerbing
30 Minutes	Authorised	Bus	Parking Lots Kerbing
		Parking Bays	Cadastre
			Roads



This map has been produced by the City of Albany using data from a range of agencies. The City bears no responsibility for the accuracy of this information and accepts no liability for its use by other parties.

Reproduced by permission of Western Australian Land Information Authority, Copyright Licence SLIP 436-2014-1. www.landgate.wa.gov.au





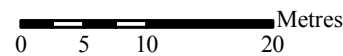
Map Legend Albany Hwy - Elizabeth St to York St

5 Minutes	1 Hour	Loading Zone	Taxi	Cadastre
10 Minutes	2 Hours	No Standing	Motorbike	Roads
15 Minutes	No Limit	Disabled	Street Kerbing	
30 Minutes	Authorised	Bus	Parking Lots Kerbing	
			Parking Bays	

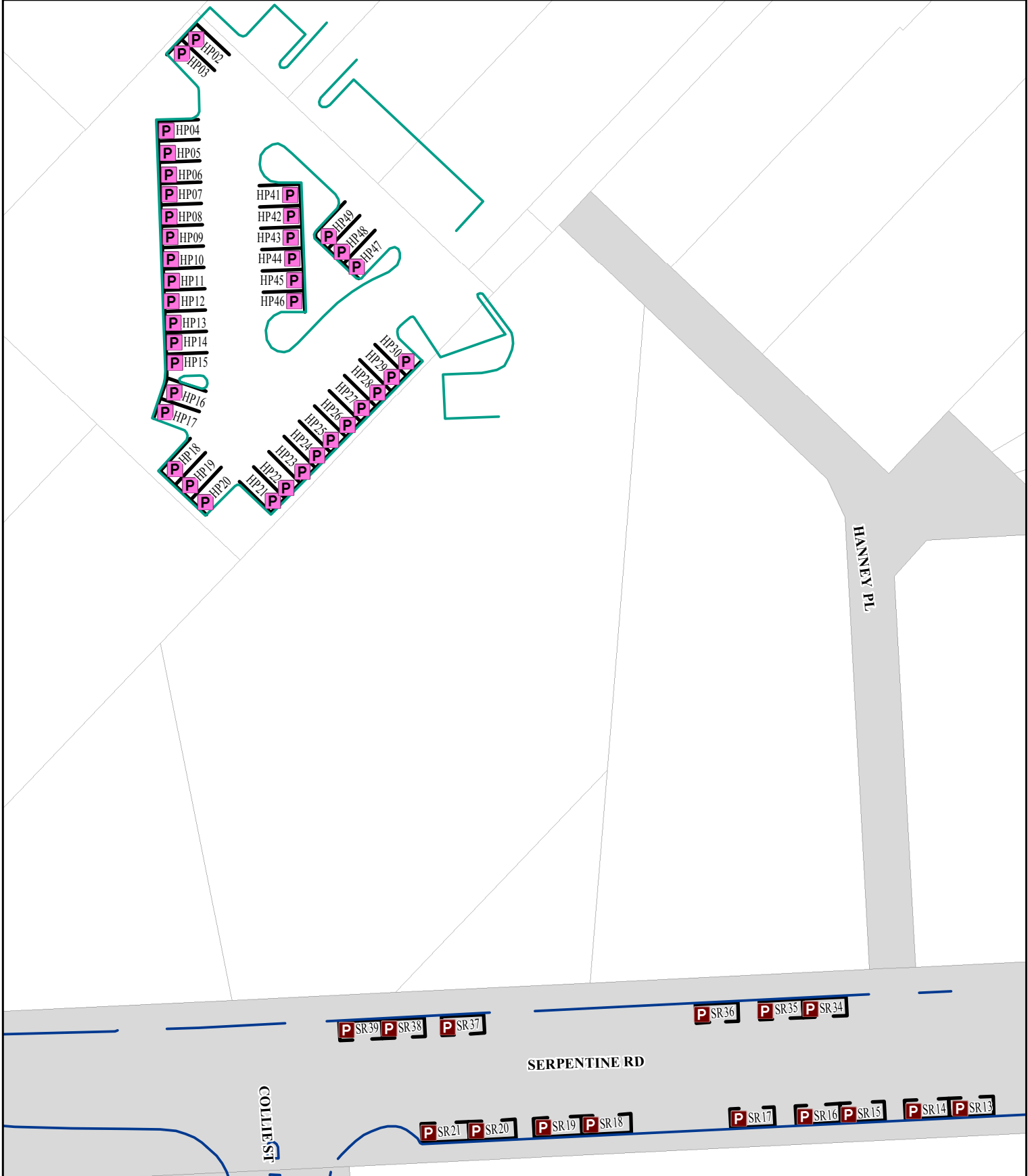


This map has been produced by the City of Albany using data from a range of agencies. The City bears no responsibility for the accuracy of this information and accepts no liability for its use by other parties.

Reproduced by permission of Western Australian Land Information Authority, Copyright Licence SLIP 436-2014-1. www.landgate.wa.gov.au

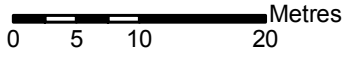


CBD Parking Scheme - Identification Map



Parking off Hanney Pl & Serpentine Rd

Map Legend		
5 Minutes	Authorised	Street Kerbing
10 Minutes	Loading Zone	Parking Lots Kerbing
15 Minutes	No Standing	Parking Bays
30 Minutes	Disabled	Cadastre
1 Hour	Bus	Roads
2 Hours	Taxi	
No Limit	Motorbike	



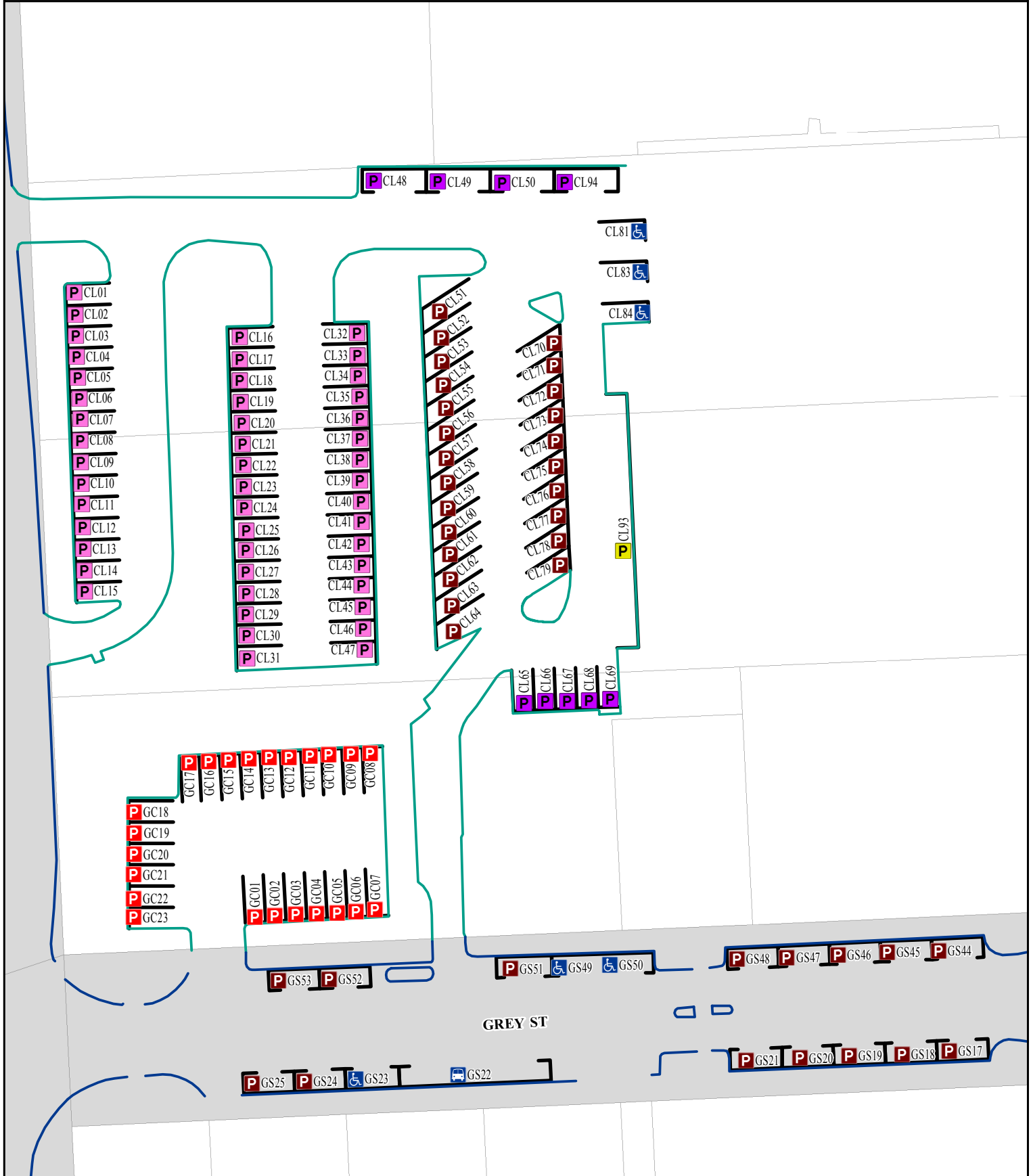
This map has been produced by the City of Albany using data from a range of agencies. The City bears no responsibility for the accuracy of this information and accepts no liability for its use by other parties.



Reproduced by permission of Western Australian Land Information Authority, Copyright Licence SLIP 436-2014-1. www.landgate.wa.gov.au

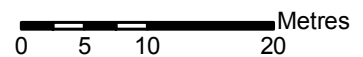
Document Path: X:\DEVEL.SERVICE\Strategic_PlanmerCar Parking\carparking_MapDDP_Portrait_20141204.mxd

CBD Parking Scheme - Identification Map



Parking off Collie St & Grey St

Map Legend		
5 Minutes	Authorised	Street Kerbing
10 Minutes	Loading Zone	Parking Lots Kerbing
15 Minutes	No Standing	Parking Bays
30 Minutes	Disabled	Cadastre
1 Hour	Bus	Roads
2 Hours	Taxi	
No Limit	Motorbike	

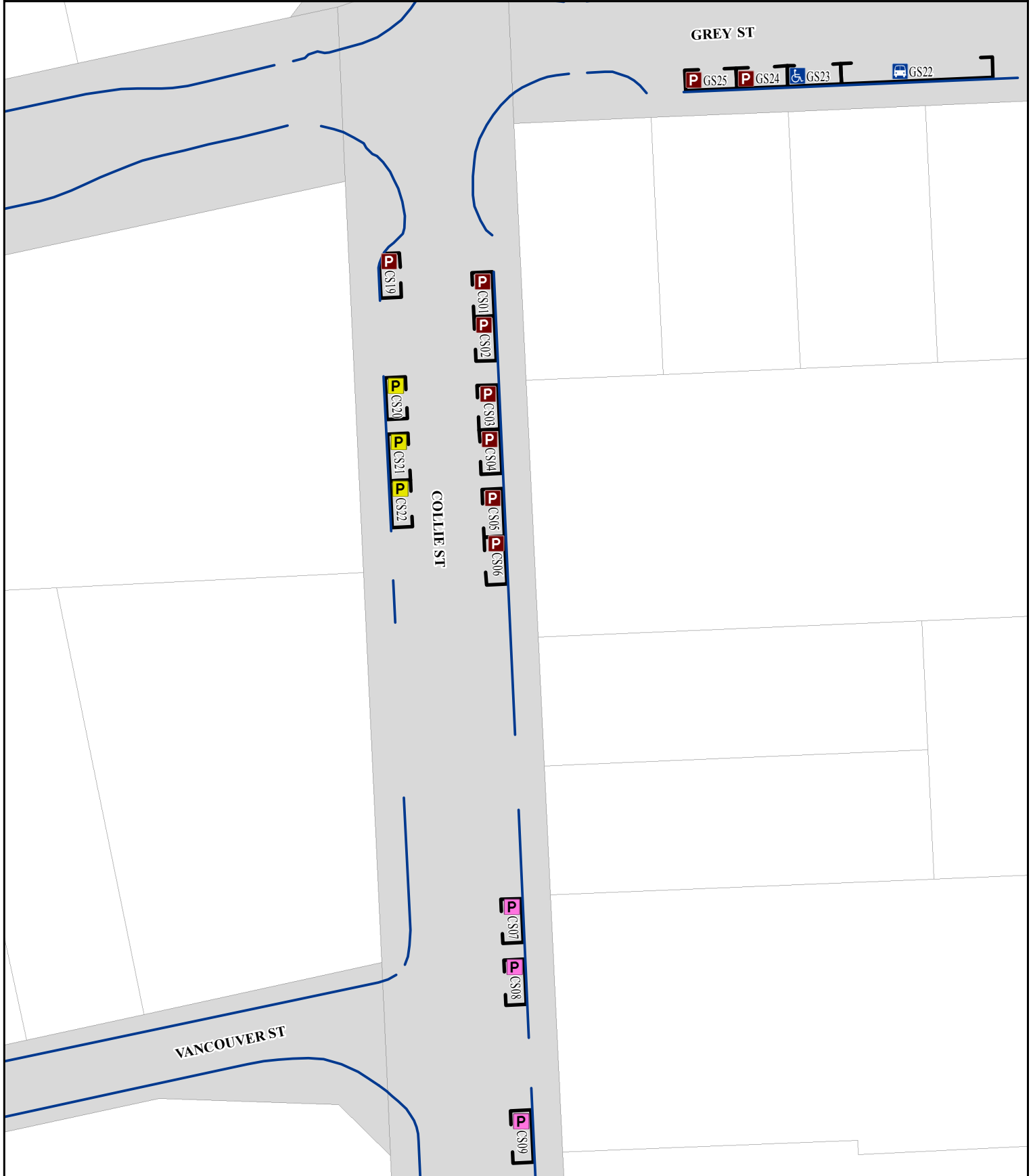


This map has been produced by the City of Albany using data from a range of agencies. The City bears no responsibility for the accuracy of this information and accepts no liability for its use by other parties.



Reproduced by permission of Western Australian Land Information Authority, Copyright Licence SLIP 436-2014-1. www.landgate.wa.gov.au

CBD Parking Scheme - Identification Map



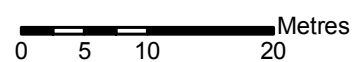
GREY ST
 P GS25 P GS24 T GS23 T GS22

COLLIE ST

VANCOUVER ST

Collie St - Grey St to Vancouver St

Map Legend		
5 Minutes	Authorised	Street Kerbing
10 Minutes	Loading Zone	Parking Lots Kerbing
15 Minutes	No Standing	Parking Bays
30 Minutes	Disabled	Cadastre
1 Hour	Bus	Roads
2 Hours	Taxi	
No Limit	Motorbike	

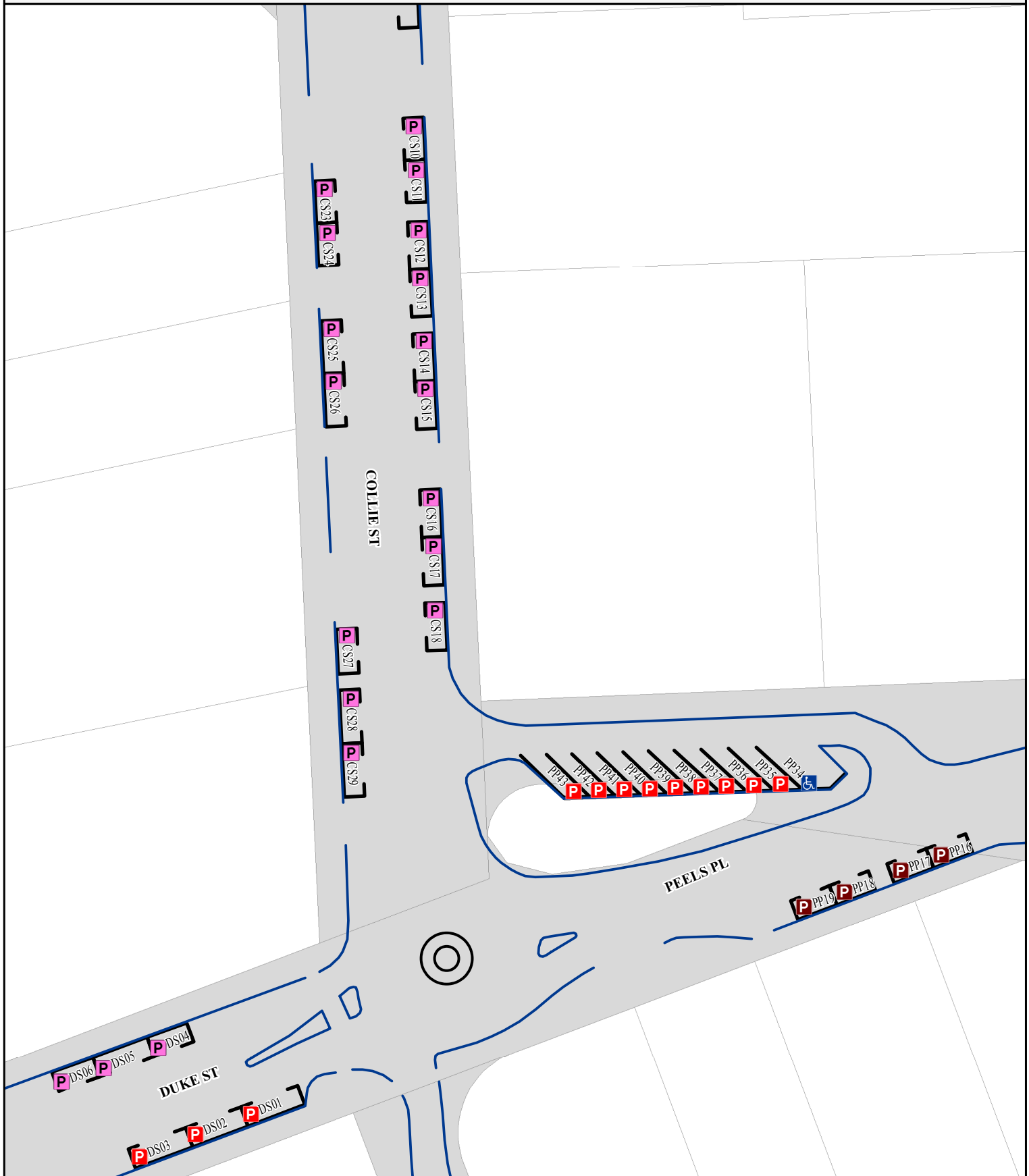


This map has been produced by the City of Albany using data from a range of agencies. The City bears no responsibility for the accuracy of this information and accepts no liability for its use by other parties.



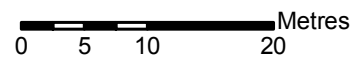
Reproduced by permission of Western Australian Land Information Authority, Copyright Licence SLIP 436-2014-1. www.landgate.wa.gov.au

CBD Parking Scheme - Identification Map



Collie St - Vancouver St to Duke St

Map Legend		
5 Minutes	Authorised	Street Kerbing
10 Minutes	Loading Zone	Parking Lots Kerbing
15 Minutes	No Standing	Parking Bays
30 Minutes	Disabled	Cadastre
1 Hour	Bus	Roads
2 Hours	Taxi	
No Limit	Motorbike	

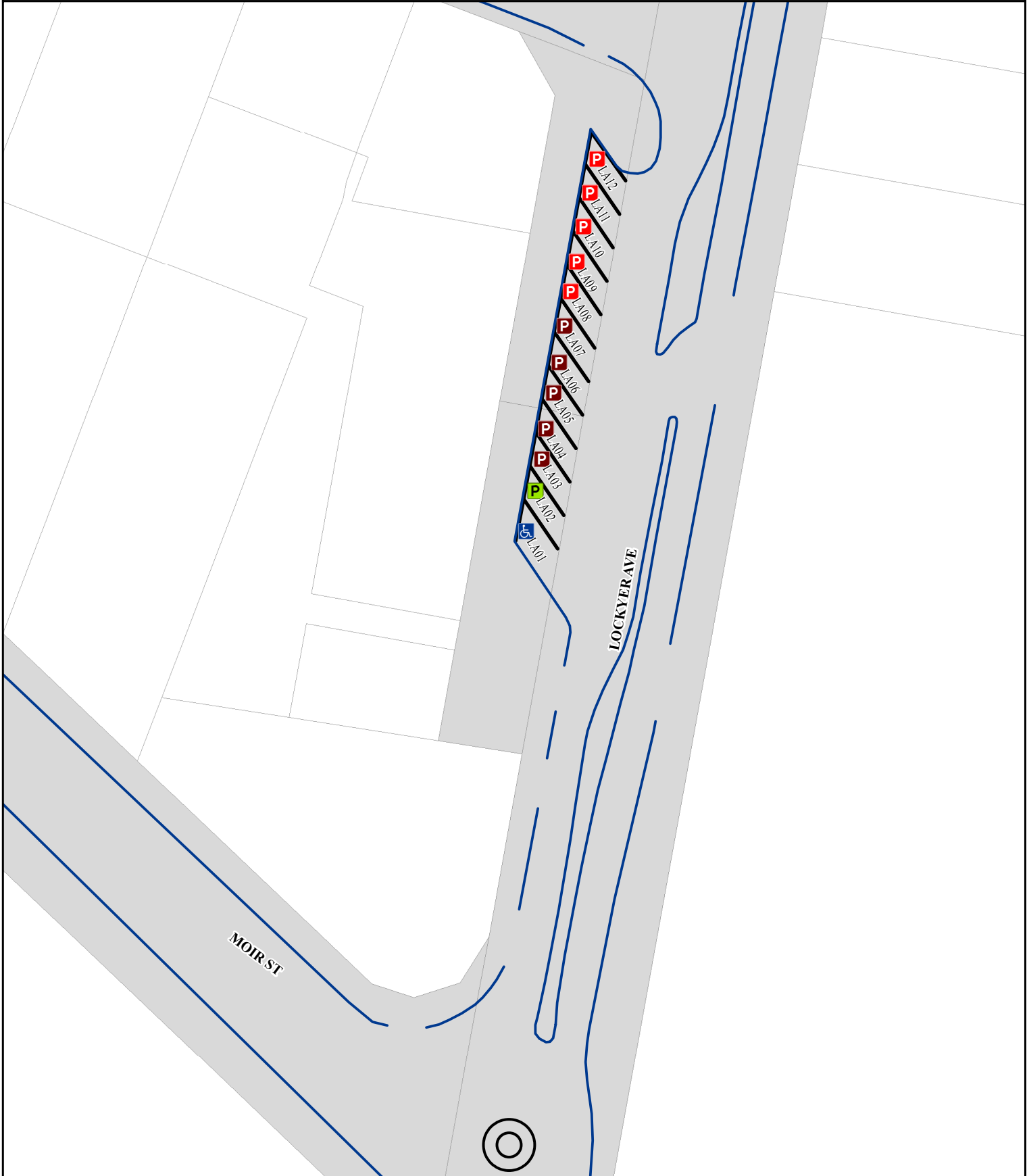


This map has been produced by the City of Albany using data from a range of agencies. The City bears no responsibility for the accuracy of this information and accepts no liability for its use by other parties.



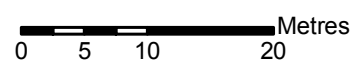
Reproduced by permission of Western Australian Land Information Authority, Copyright Licence SLIP 436-2014-1. www.landgate.wa.gov.au

CBD Parking Scheme - Identification Map



Lockyer Av

Map Legend		
5 Minutes	Authorised	Street Kerbing
10 Minutes	Loading Zone	Parking Lots Kerbing
15 Minutes	No Standing	Parking Bays
30 Minutes	Disabled	Cadastre
1 Hour	Bus	Roads
2 Hours	Taxi	
No Limit	Motorbike	



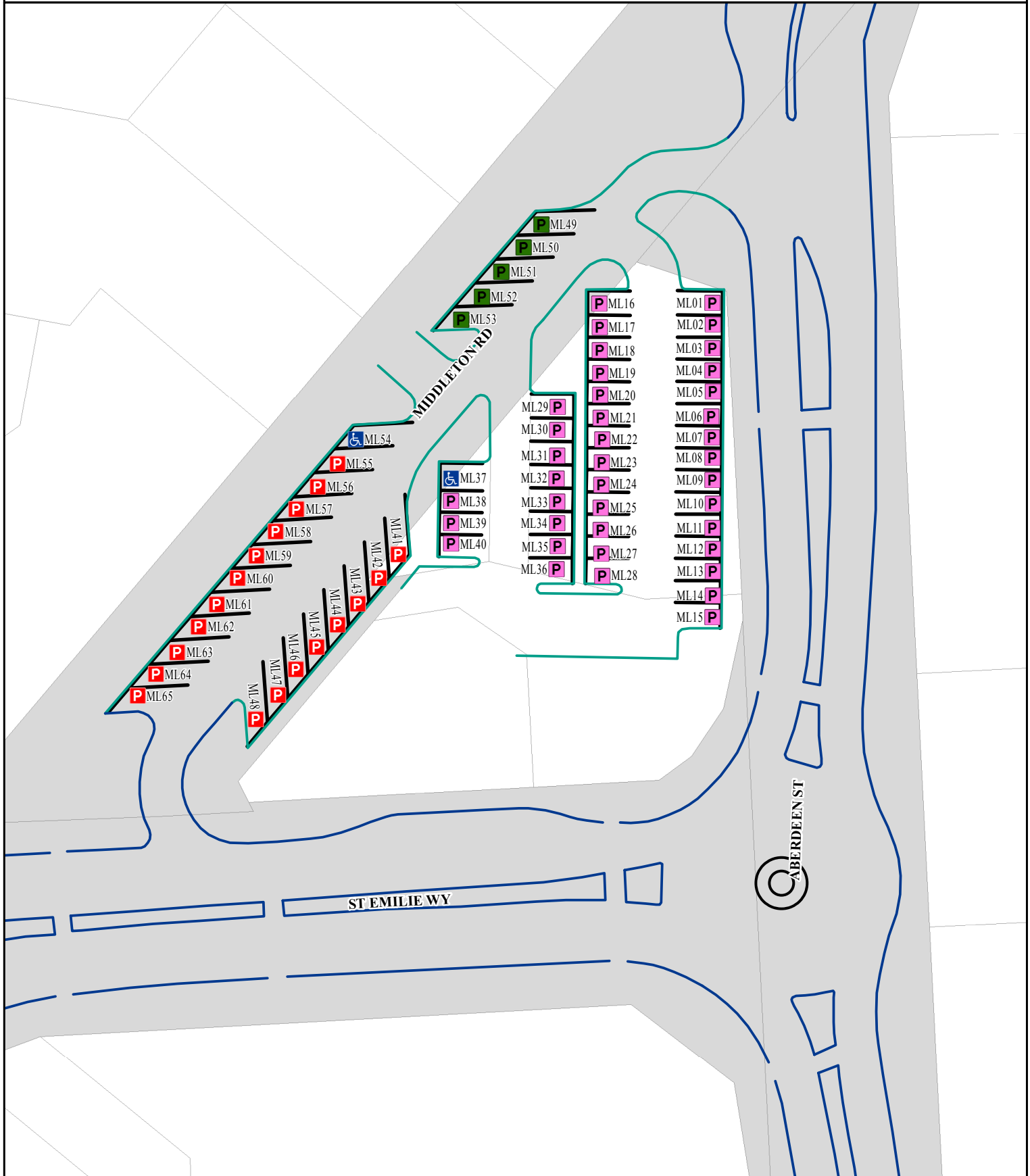
This map has been produced by the City of Albany using data from a range of agencies. The City bears no responsibility for the accuracy of this information and accepts no liability for its use by other parties.



Reproduced by permission of Western Australian Land Information Authority, Copyright Licence SLIP 436-2014-1. www.landgate.wa.gov.au

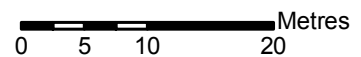
Document Path: X:\DEVEL.SERVICE\Strategic_Planmer\Car Parking\carparking_MapDDP_Portrait_20141204.mxd

CBD Parking Scheme - Identification Map



Middleton Loop Parking

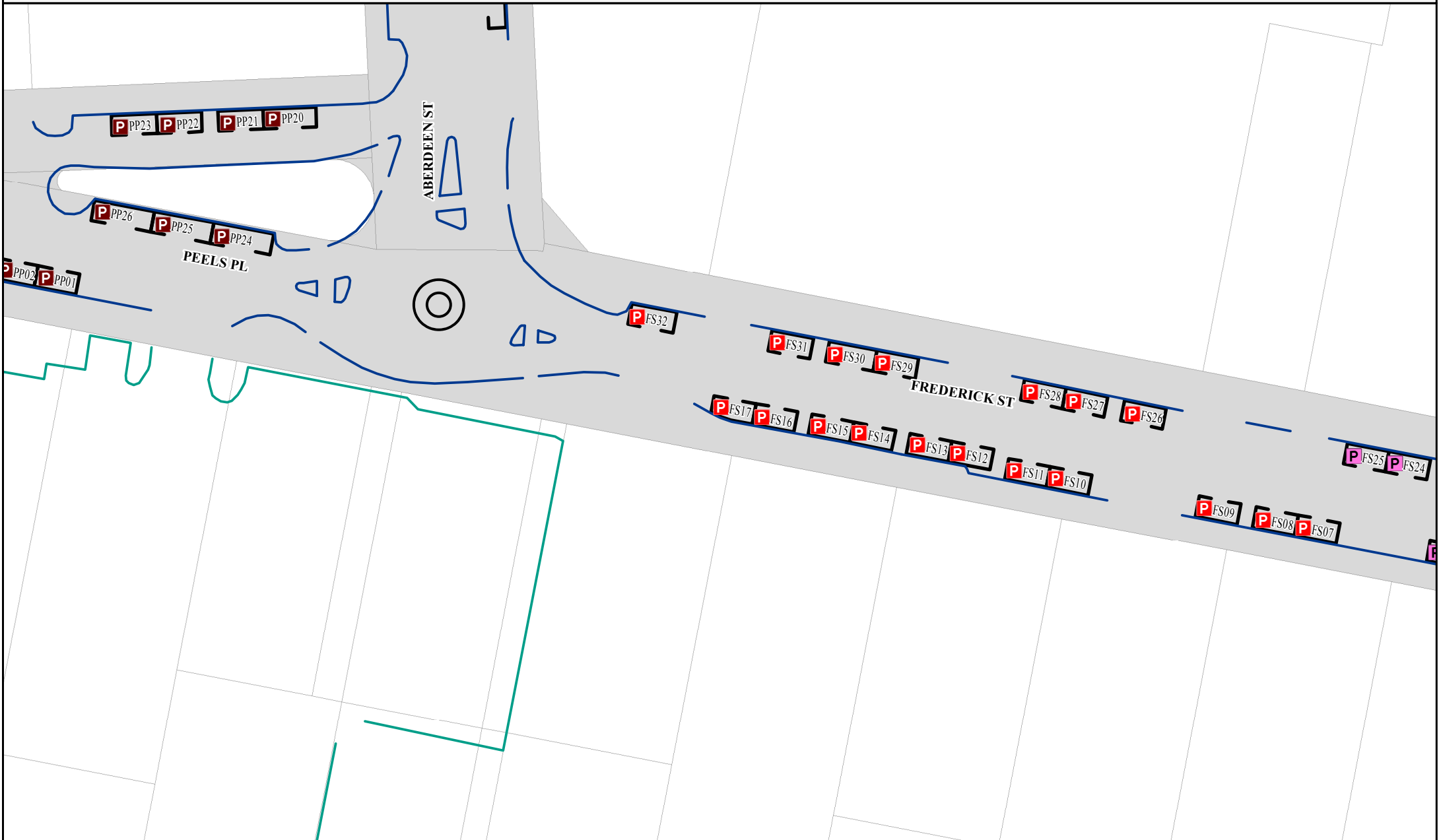
Map Legend		
5 Minutes	Authorised	Street Kerbing
10 Minutes	Loading Zone	Parking Lots Kerbing
15 Minutes	No Standing	Parking Bays
30 Minutes	Disabled	Cadastre
1 Hour	Bus	Roads
2 Hours	Taxi	
No Limit	Motorbike	



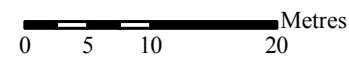

This map has been produced by the City of Albany using data from a range of agencies. The City bears no responsibility for the accuracy of this information and accepts no liability for its use by other parties.



Reproduced by permission of Western Australian Land Information Authority, Copyright Licence SLIP 436-2014-1. www.landgate.wa.gov.au



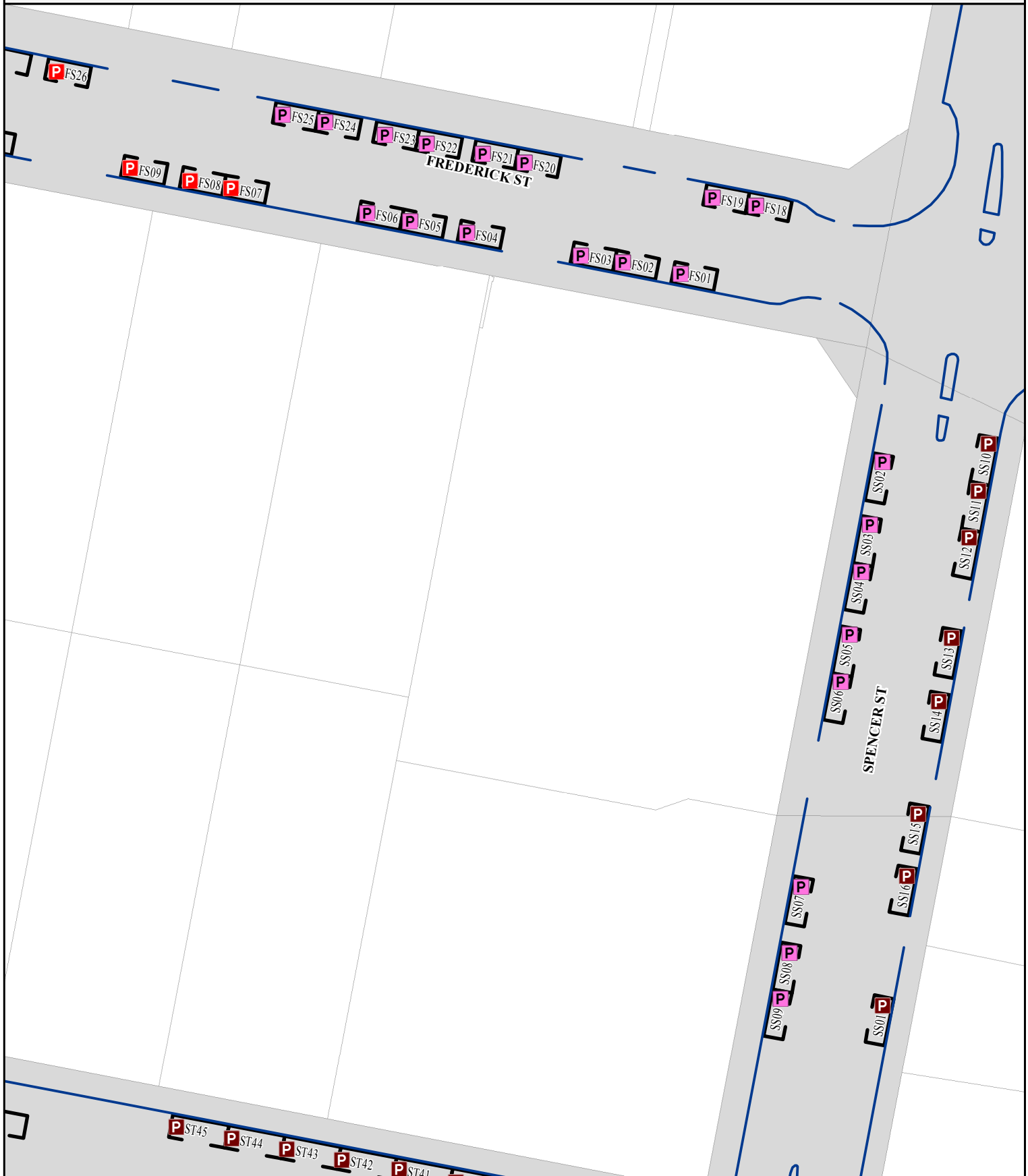
Map Legend		Peel PI & Parking off Peel PI		
5 Minutes	1 Hour	Loading Zone	Taxi	Cadastre
10 Minutes	2 Hours	No Standing	Motorbike	Roads
15 Minutes	No Limit	Disabled	Street Kerbing	
30 Minutes	Authorised	Bus	Parking Lots Kerbing	
			Parking Bays	



This map has been produced by the City of Albany using data from a range of agencies. The City bears no responsibility for the accuracy of this information and accepts no liability for its use by other parties.

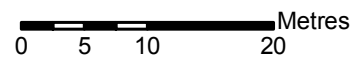
Reproduced by permission of Western Australian Land Information Authority, Copyright Licence SLIP 436-2014-1. www.landgate.wa.gov.au

CBD Parking Scheme - Identification Map



Spencer St & Frederick St from Aberdeen St

Map Legend		
5 Minutes	Authorised	Street Kerbing
10 Minutes	Loading Zone	Parking Lots Kerbing
15 Minutes	No Standing	Parking Bays
30 Minutes	Disabled	Cadastre
1 Hour	Bus	Roads
2 Hours	Taxi	
No Limit	Motorbike	



This map has been produced by the City of Albany using data from a range of agencies. The City bears no responsibility for the accuracy of this information and accepts no liability for its use by other parties.



Reproduced by permission of Western Australian Land Information Authority, Copyright Licence SLIP 436-2014-1. www.landgate.wa.gov.au

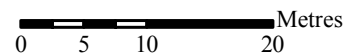


Map Legend		Serpentine Rd - Elizabeth St to Collie St	
5 Minutes	1 Hour	Loading Zone	Taxi
10 Minutes	2 Hours	No Standing	Motorbike
15 Minutes	No Limit	Disabled	Street Kerbing
30 Minutes	Authorised	Bus	Parking Lots Kerbing
		Parking Bays	Cadastre
			Roads

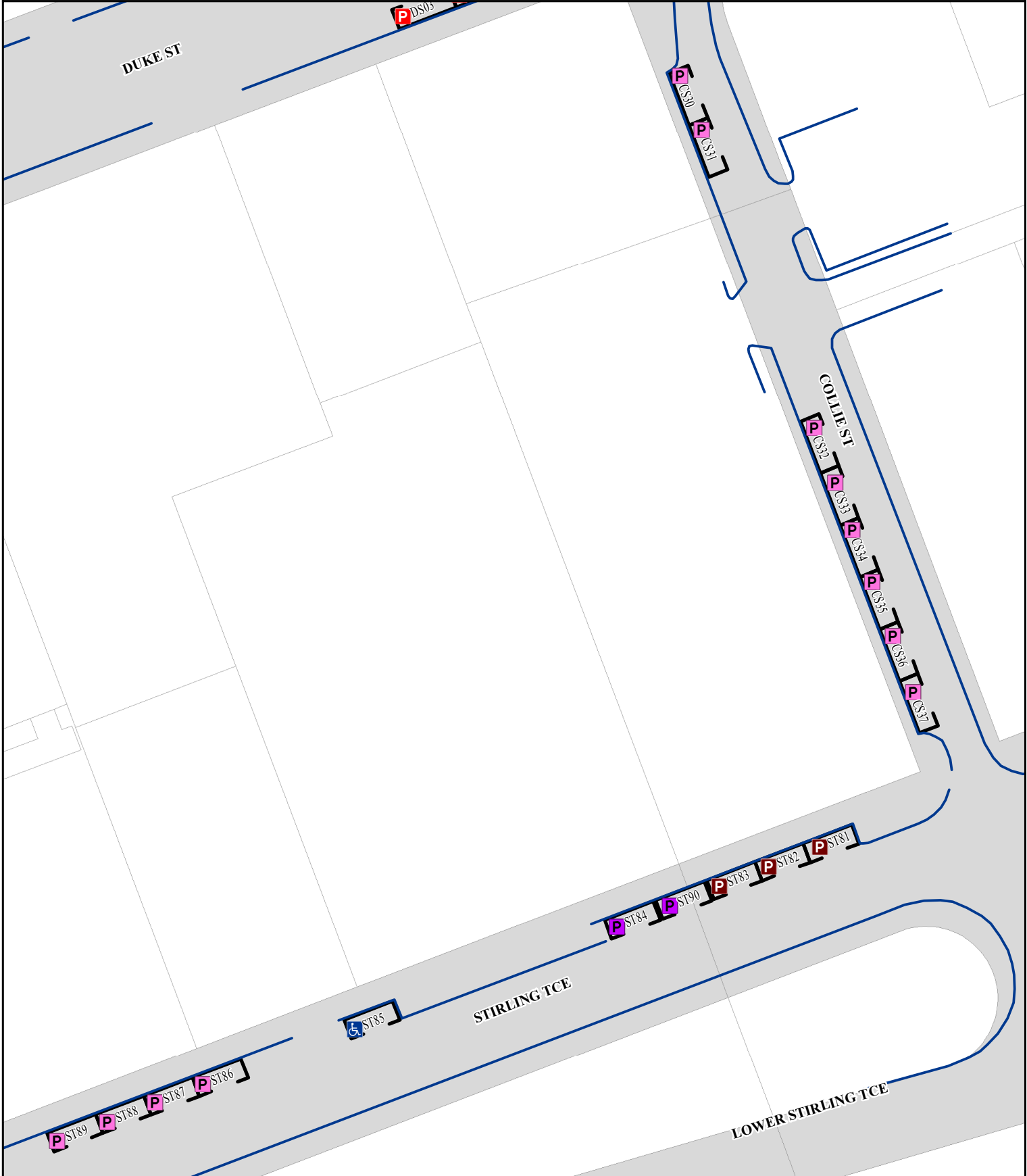


This map has been produced by the City of Albany using data from a range of agencies. The City bears no responsibility for the accuracy of this information and accepts no liability for its use by other parties.

Reproduced by permission of Western Australian Land Information Authority, Copyright Licence SLIP 436-2014-1. www.landgate.wa.gov.au

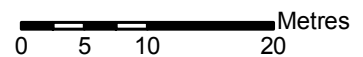


CBD Parking Scheme - Identification Map



Sterling Tce & Collie St to Duke St

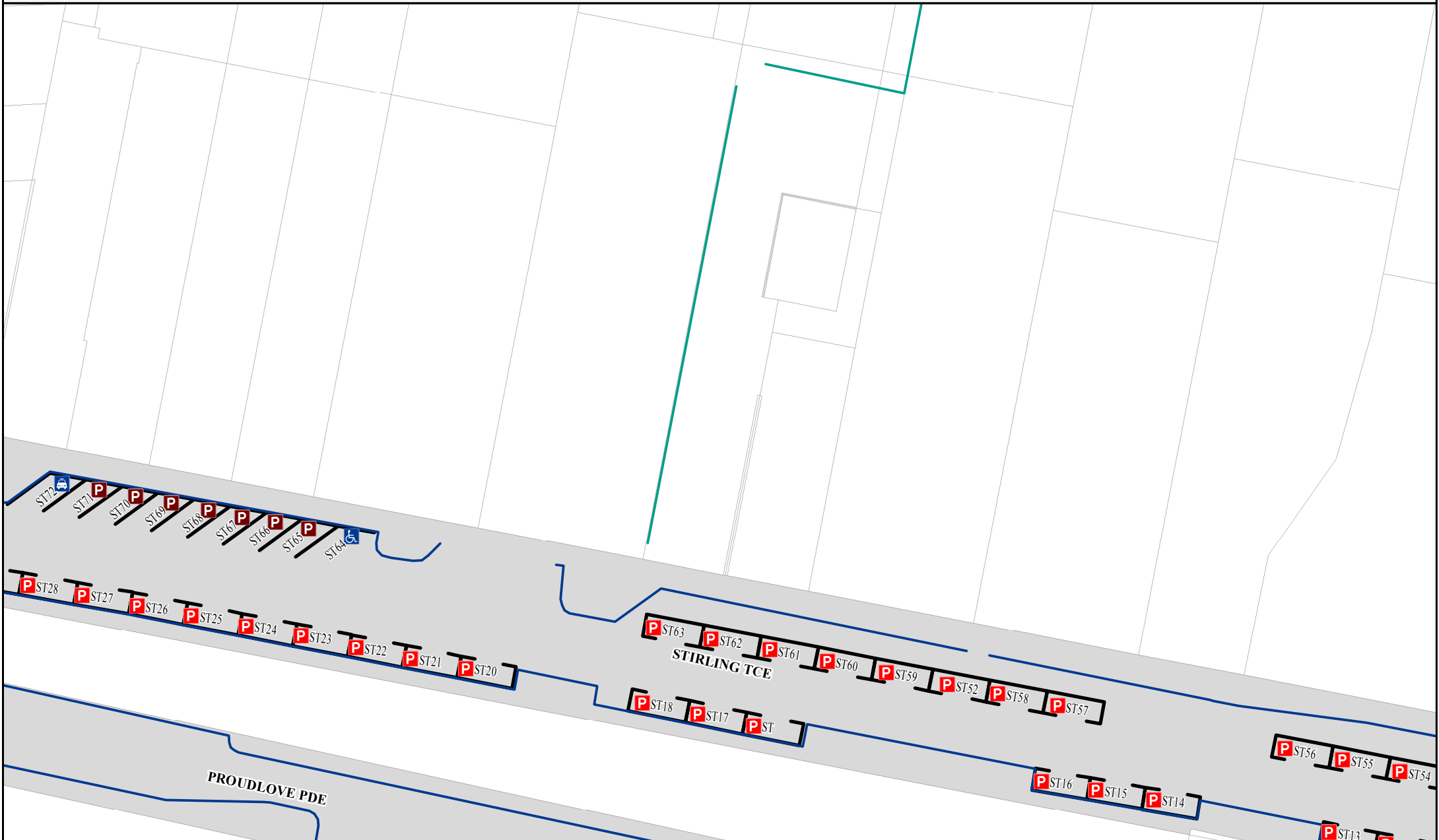
Map Legend		
5 Minutes	Authorised	Street Kerbing
10 Minutes	Loading Zone	Parking Lots Kerbing
15 Minutes	No Standing	Parking Bays
30 Minutes	Disabled	Cadastre
1 Hour	Bus	Roads
2 Hours	Taxi	
No Limit	Motorbike	



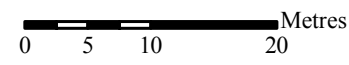

This map has been produced by the City of Albany using data from a range of agencies. The City bears no responsibility for the accuracy of this information and accepts no liability for its use by other parties.



Reproduced by permission of Western Australian Land Information Authority, Copyright Licence SLIP 436-2014-1. www.landgate.wa.gov.au



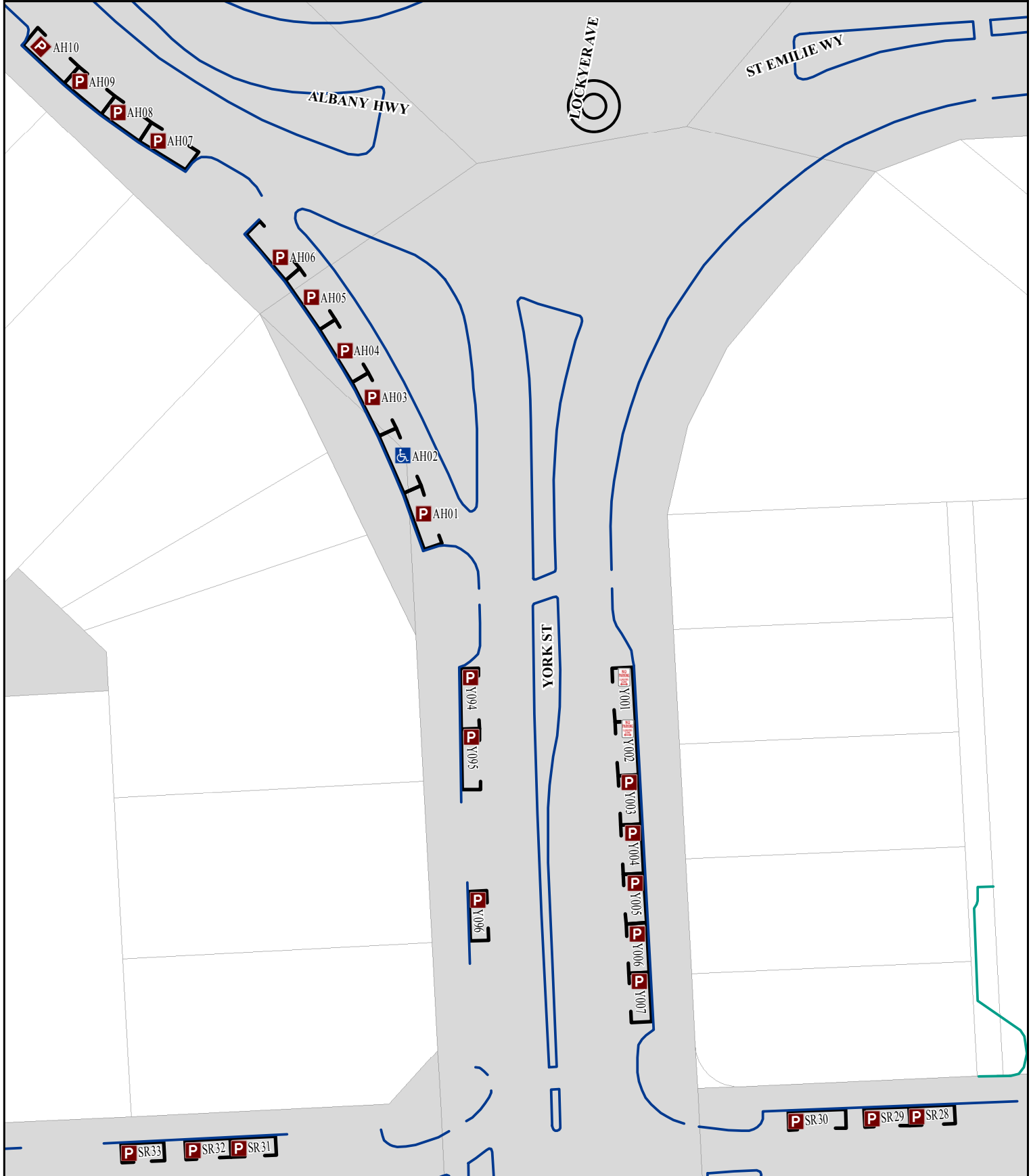
Map Legend		Sterling Tce & Parking off Sterling Tce	
5 Minutes	1 Hour	Loading Zone	Taxi
10 Minutes	2 Hours	No Standing	Motorbike
15 Minutes	No Limit	Disabled	Street Kerbing
30 Minutes	Authorised	Bus	Parking Lots Kerbing
		Parking Bays	Cadastre
			Roads



This map has been produced by the City of Albany using data from a range of agencies. The City bears no responsibility for the accuracy of this information and accepts no liability for its use by other parties.

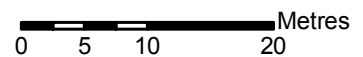
Reproduced by permission of Western Australian Land Information Authority, Copyright Licence SLIP 436-2014-1. www.landgate.wa.gov.au

CBD Parking Scheme - Identification Map



Yorks St - Albany Hwy to Surpentine Rd

Map Legend		
5 Minutes	Authorised	Street Kerbing
10 Minutes	Loading Zone	Parking Lots Kerbing
15 Minutes	No Standing	Parking Bays
30 Minutes	Disabled	Cadastre
1 Hour	Bus	Roads
2 Hours	Taxi	
No Limit	Motorbike	

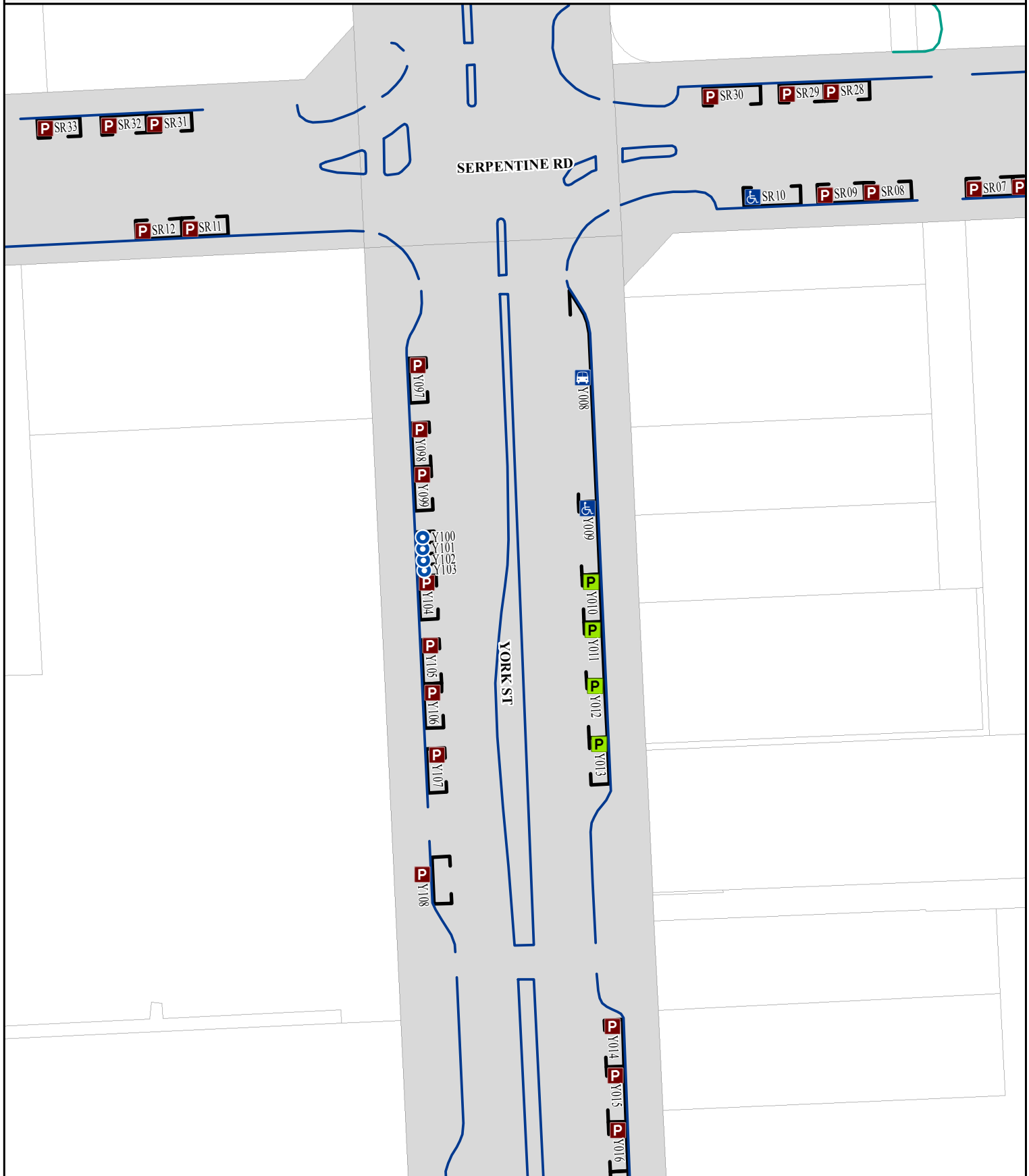


This map has been produced by the City of Albany using data from a range of agencies. The City bears no responsibility for the accuracy of this information and accepts no liability for its use by other parties.



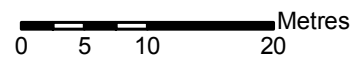
Reproduced by permission of Western Australian Land Information Authority, Copyright Licence SLIP 436-2014-1. www.landgate.wa.gov.au

CBD Parking Scheme - Identification Map



York St - Serpentine to Library

Map Legend		
5 Minutes	Authorised	Street Kerbing
10 Minutes	Loading Zone	Parking Lots Kerbing
15 Minutes	No Standing	Parking Bays
30 Minutes	Disabled	Cadastre
1 Hour	Bus	Roads
2 Hours	Taxi	
No Limit	Motorbike	

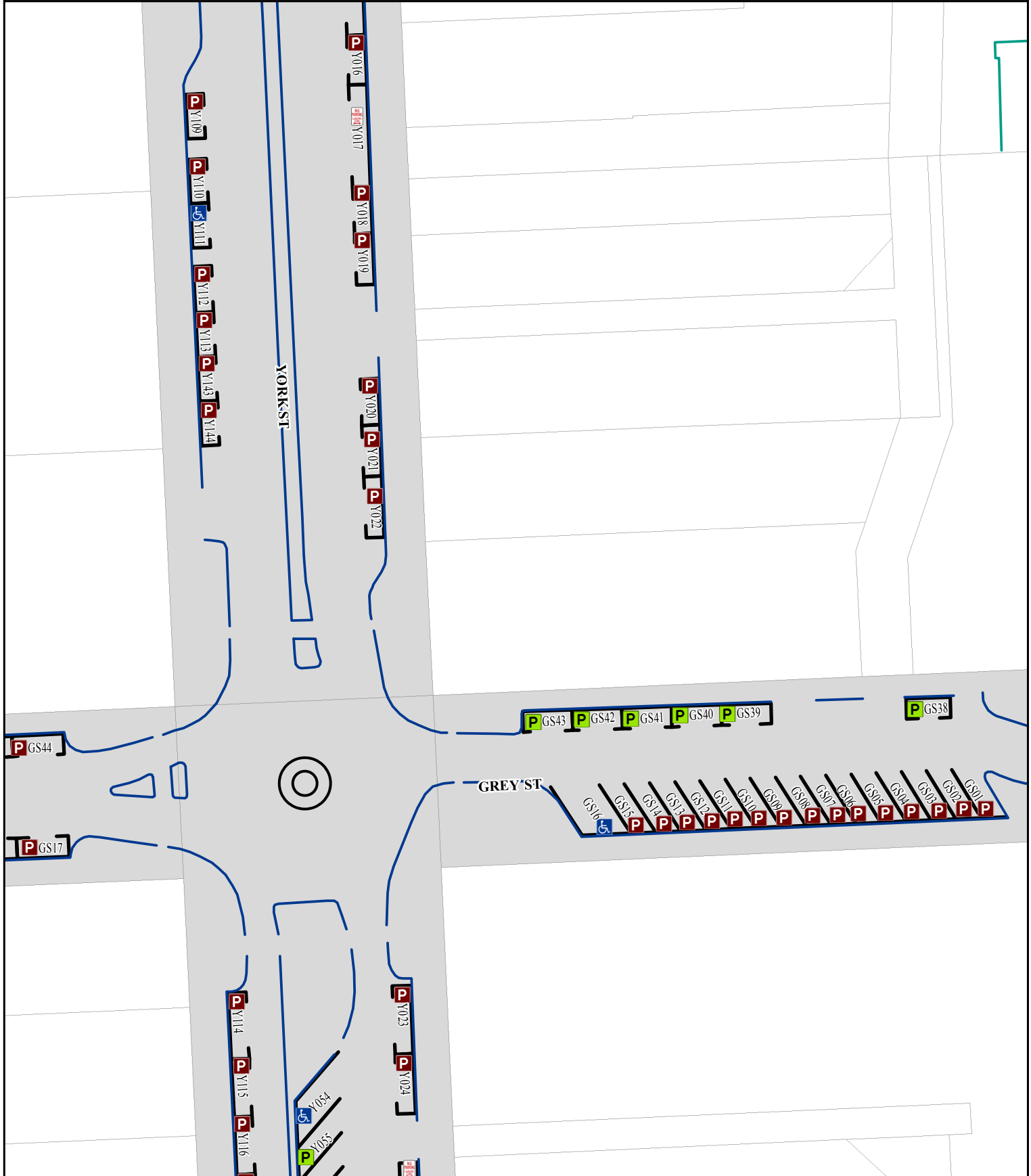


This map has been produced by the City of Albany using data from a range of agencies. The City bears no responsibility for the accuracy of this information and accepts no liability for its use by other parties.



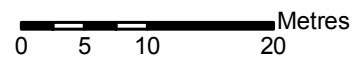
Reproduced by permission of Western Australian Land Information Authority, Copyright Licence SLIP 436-2014-1. www.landgate.wa.gov.au

CBD Parking Scheme - Identification Map



York St - Library to Grey St

Map Legend		
5 Minutes	Authorised	Street Kerbing
10 Minutes	Loading Zone	Parking Lots Kerbing
15 Minutes	No Standing	Parking Bays
30 Minutes	Disabled	Cadastre
1 Hour	Bus	Roads
2 Hours	Taxi	
No Limit	Motorbike	

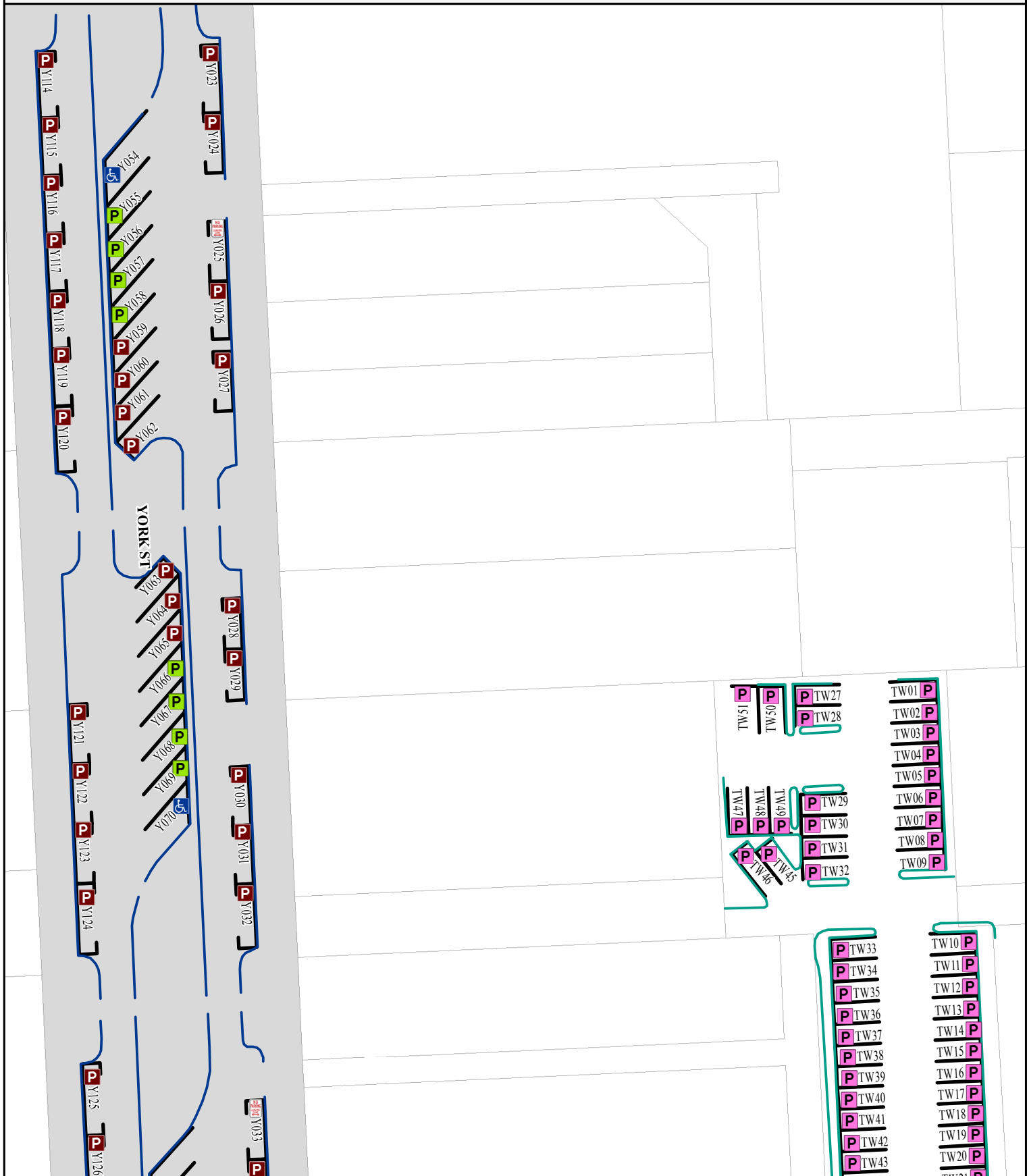


This map has been produced by the City of Albany using data from a range of agencies. The City bears no responsibility for the accuracy of this information and accepts no liability for its use by other parties.



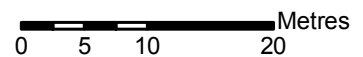
Reproduced by permission of Western Australian Land Information Authority, Copyright Licence SLIP 436-2014-1. www.landgate.wa.gov.au

CBD Parking Scheme - Identification Map



York St & Parking off Aberdeen St

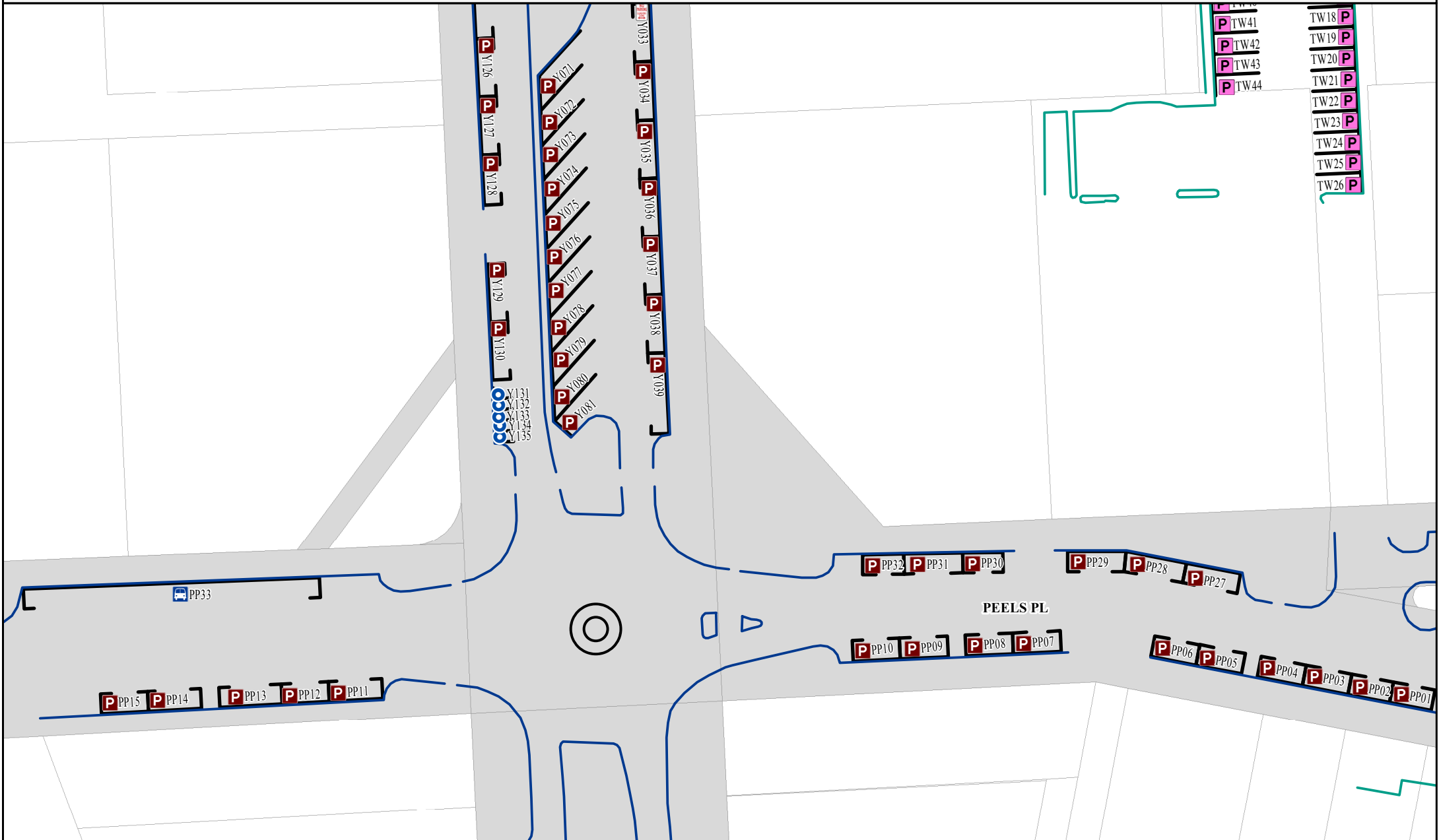
Map Legend		
5 Minutes	Authorised	Street Kerbing
10 Minutes	Loading Zone	Parking Lots Kerbing
15 Minutes	No Standing	Parking Bays
30 Minutes	Disabled	Cadastre
1 Hour	Bus	Roads
2 Hours	Taxi	
No Limit	Motorbike	



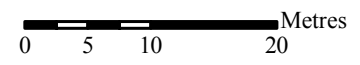

This map has been produced by the City of Albany using data from a range of agencies. The City bears no responsibility for the accuracy of this information and accepts no liability for its use by other parties.



Reproduced by permission of Western Australian Land Information Authority, Copyright Licence SLIP 436-2014-1. www.landgate.wa.gov.au



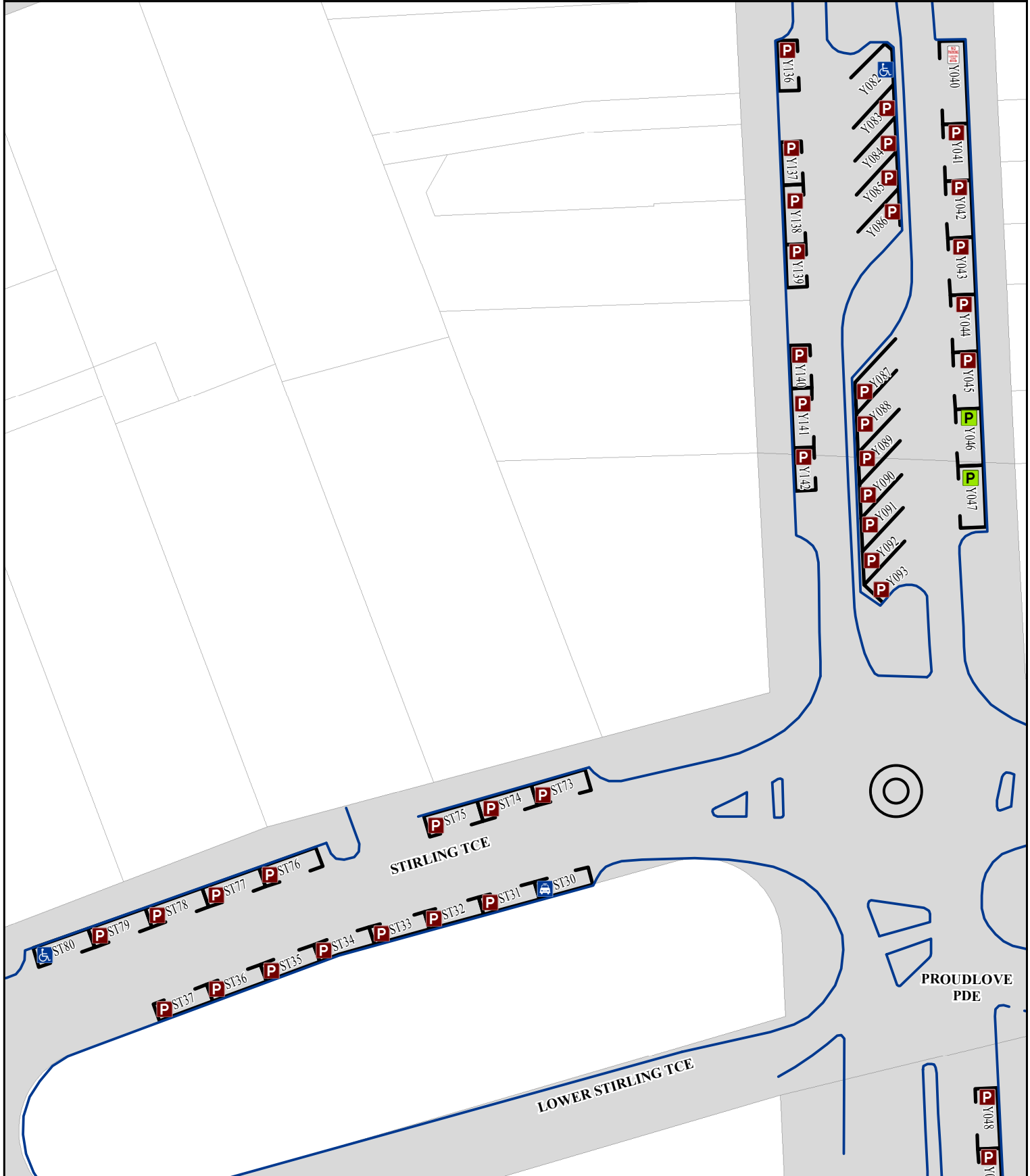
Map Legend				York St & Peel Pl to Frederick St			
	5 Minutes		1 Hour		Loading Zone		Taxi
	10 Minutes		2 Hours		No Standing		Motorbike
	15 Minutes		No Limit		Disabled		Street Kerbing
	30 Minutes		Authorised		Bus		Parking Lots Kerbing
					Cadastral		Parking Bays



This map has been produced by the City of Albany using data from a range of agencies. The City bears no responsibility for the accuracy of this information and accepts no liability for its use by other parties.

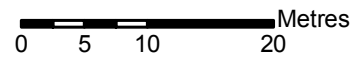
Reproduced by permission of Western Australian Land Information Authority, Copyright Licence SLIP 436-2014-1. www.landgate.wa.gov.au

CBD Parking Scheme - Identification Map



York St & Sterling Tce

Map Legend		
5 Minutes	Authorised	Street Kerbing
10 Minutes	Loading Zone	Parking Lots Kerbing
15 Minutes	No Standing	Parking Bays
30 Minutes	Disabled	Cadastre
1 Hour	Bus	Roads
2 Hours	Taxi	
No Limit	Motorbike	

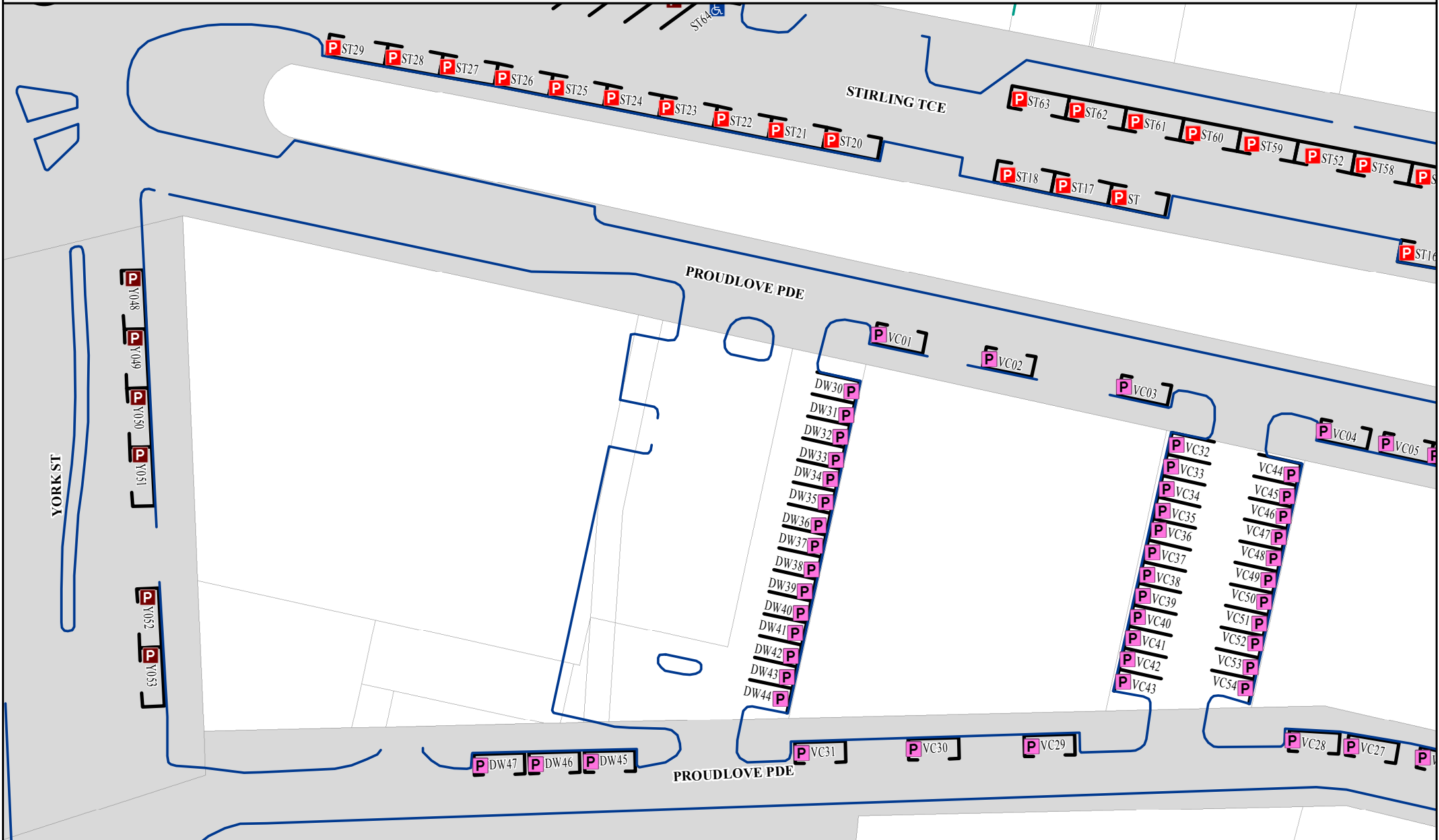


This map has been produced by the City of Albany using data from a range of agencies. The City bears no responsibility for the accuracy of this information and accepts no liability for its use by other parties.




Reproduced by permission of Western Australian Land Information Authority, Copyright Licence SLIP 436-2014-1. www.landgate.wa.gov.au

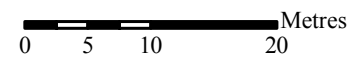
CBD Parking Scheme - Identification Map



Map Legend		Yorks St & Parking off Proudlove Pde	
5 Minutes	1 Hour	Loading Zone	Taxi
10 Minutes	2 Hours	No Standing	Motorbike
15 Minutes	No Limit	Disabled	Street Kerbing
30 Minutes	Authorised	Bus	Parking Lots Kerbing
		Parking Bays	Cadastre
			Roads

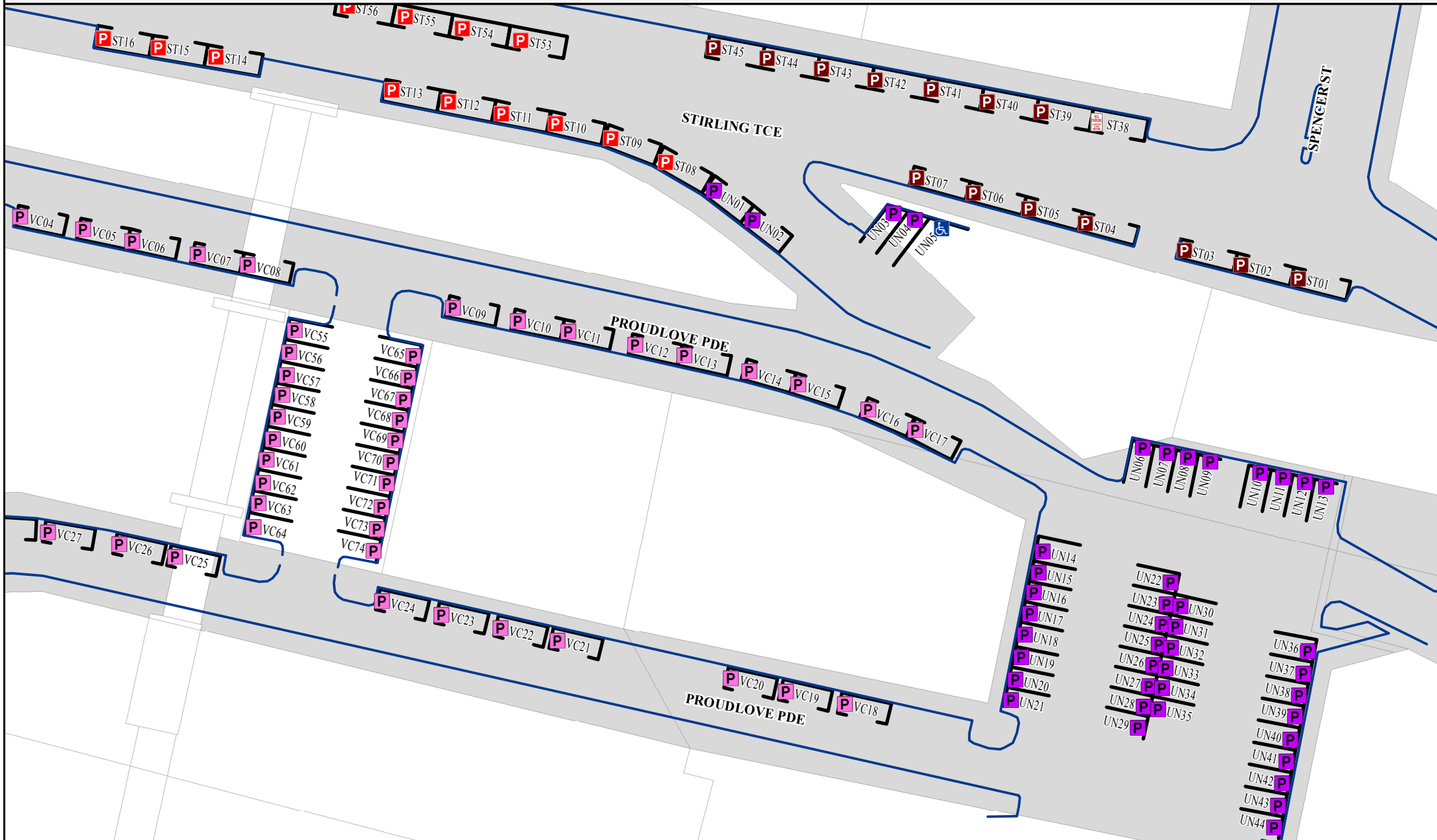


This map has been produced by the City of Albany using data from a range of agencies. The City bears no responsibility for the accuracy of this information and accepts no liability for its use by other parties.

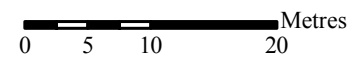


Reproduced by permission of Western Australian Land Information Authority, Copyright Licence SLIP 436-2014-1. www.landgate.wa.gov.au

CBD Parking Scheme - Identification Map



Map Legend				Proudlove Pde & UWA & Sterling Tce			
5 Minutes	1 Hour	Loading Zone	Taxi	Cadastre	Motorbike	Street Kerbing	Parking Lots Kerbing
10 Minutes	2 Hours	No Standing	Disabled	Roads	Bus	Parking Bays	
15 Minutes	No Limit	Disabled	Bus				
30 Minutes	Authorised						



This map has been produced by the City of Albany using data from a range of agencies. The City bears no responsibility for the accuracy of this information and accepts no liability for its use by other parties.

Reproduced by permission of Western Australian Land Information Authority, Copyright Licence SLIP 436-2014-1. www.landgate.wa.gov.au